DUPLICATE

Daily Weather Summary

August 2001

DATA UKMO Duplicate
National Meteorological Library
FitzRoy Road, Exeter, Devon. EX1 3PB

Met Office

DAILY WEATHER SUMMARY

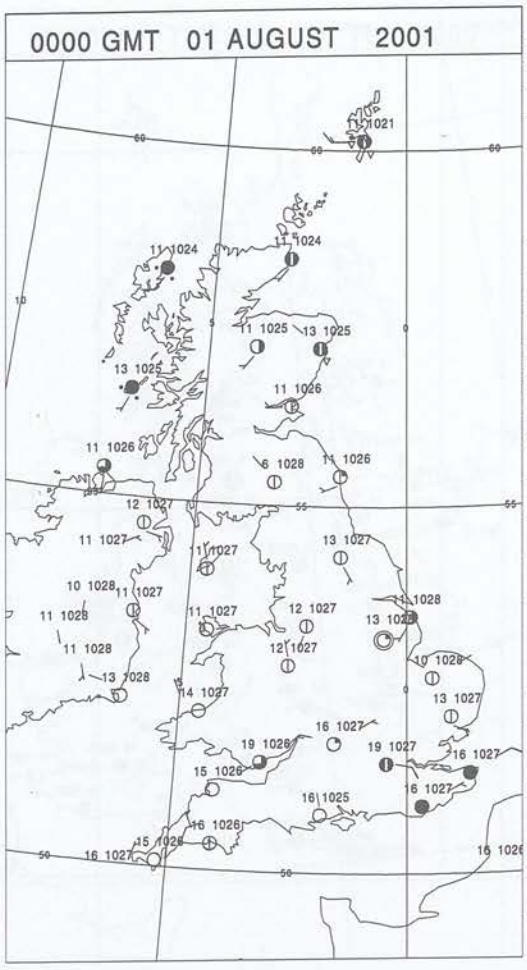



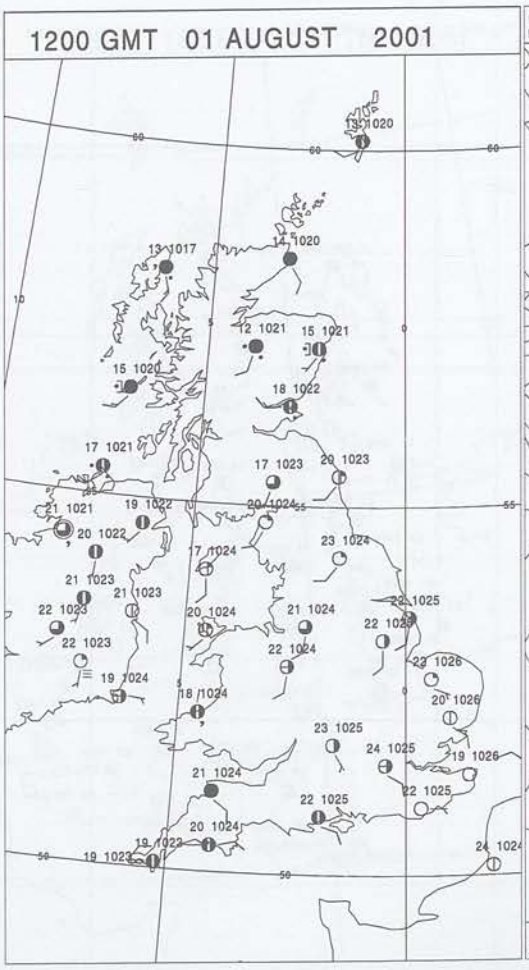

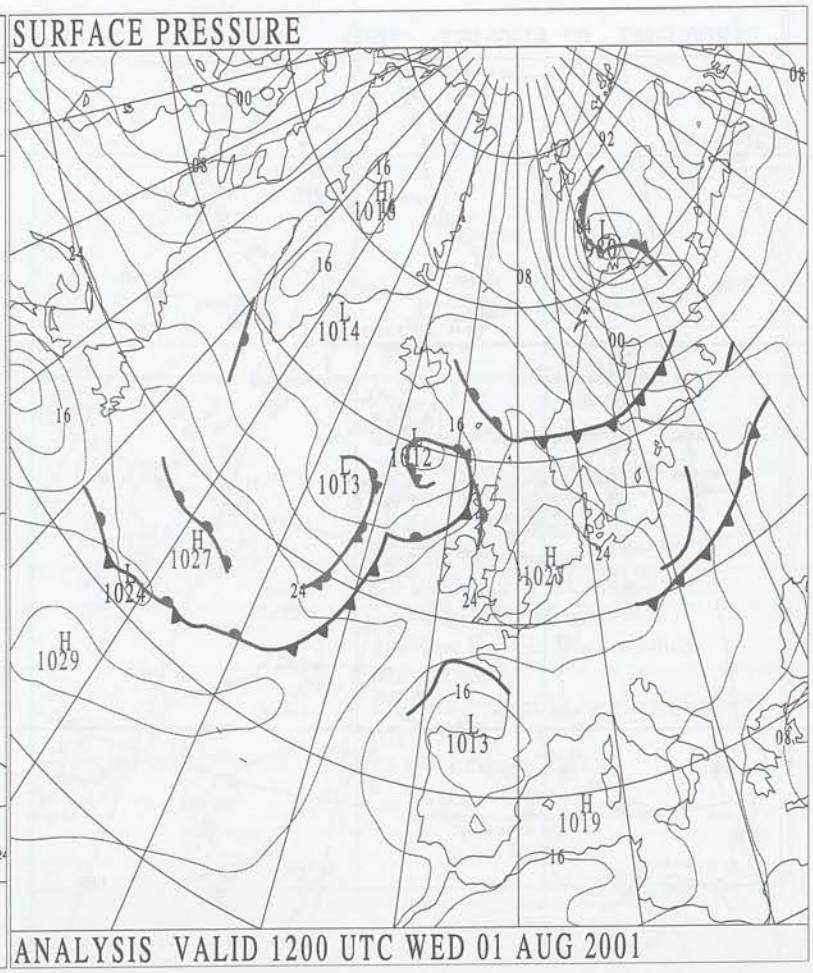

Crown Copyright 2001, All Rights Reserved

SURFACE REPORTS

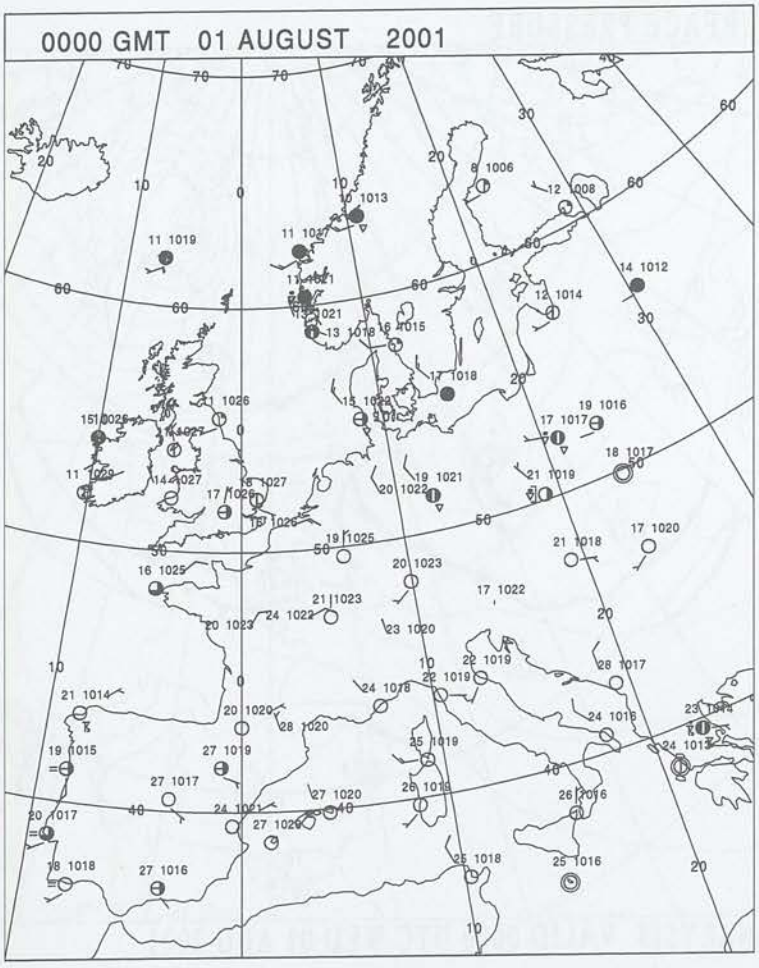

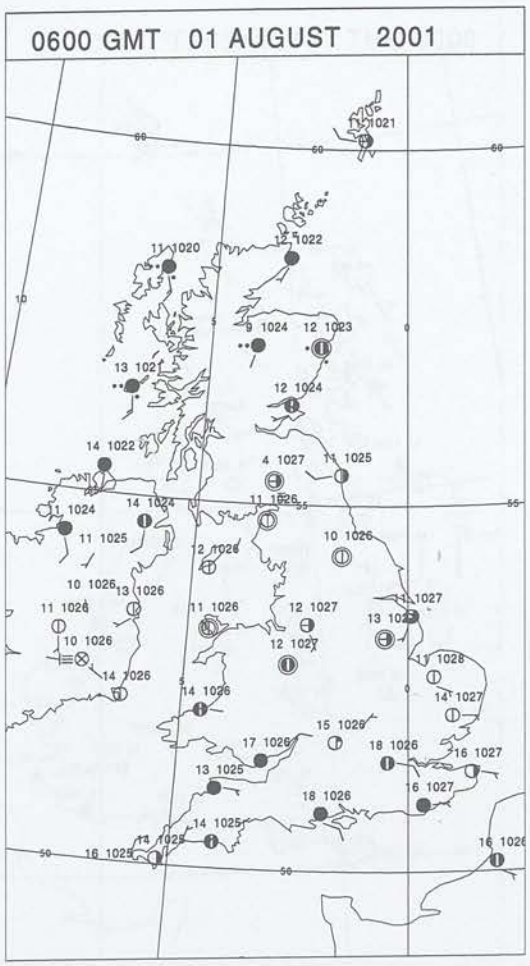

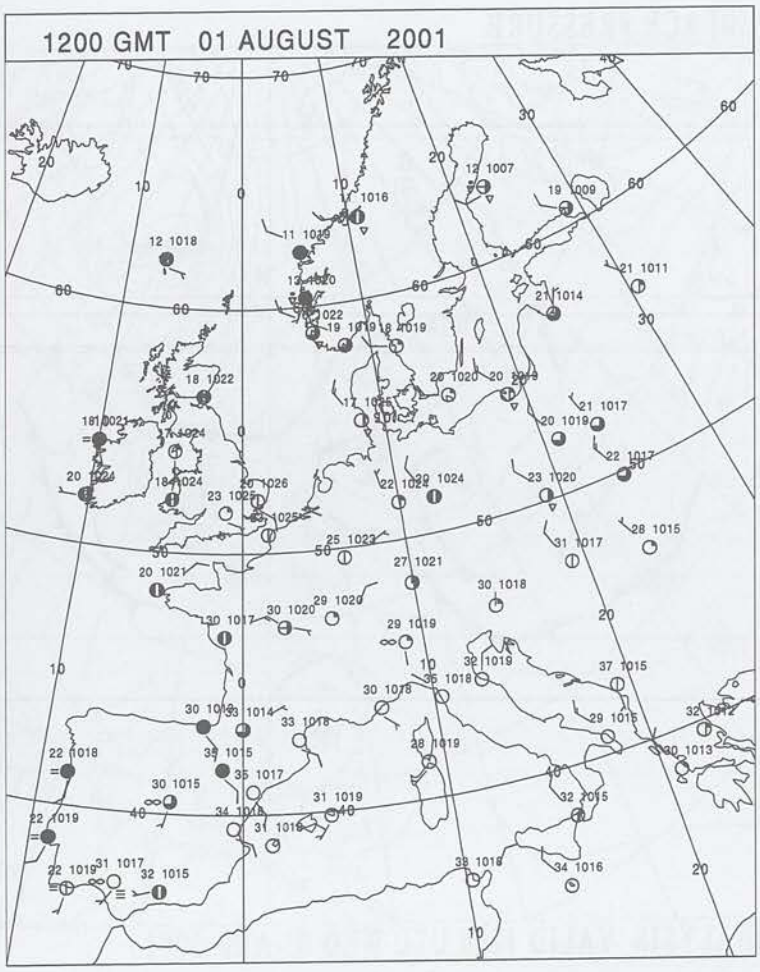

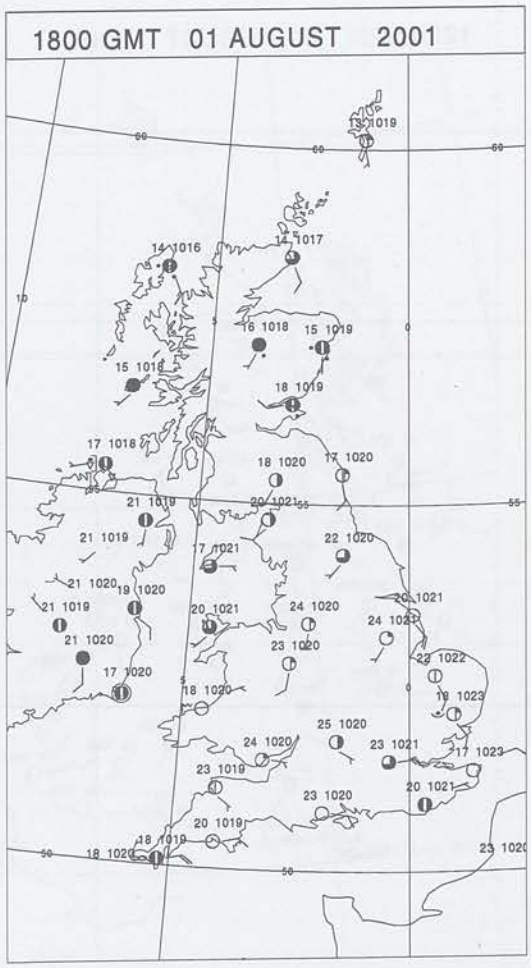

Crown Copyright 2001, All Rights Reserved

SIGNIFICANT WEATHER

Summary of UK Weather for Wednesday 01 August 2001.

Overnight, rain moved across many northern and western parts of Scotland reaching parts of the east by morning. Most other parts of the UK had a dry night with clear periods.

For England and Wales the day was then dry and mostly sunny, though cloud took a little while to break up in some parts of the south and southwest of England and Wales and some drizzle with hill and coastal fog patches lingered here. Late in the day some high clouds spread from the south and during the latter part of the evening some showers drifted into the far southwest. Over Scotland and Northern Ireland it was a much more cloudy picture with further pules of rain running from west to east through the central parts of Scotland. A few spots of rain fed onto the northern coasts of Northern Ireland otherwise here it remained mostly dry.

Winds were generally light and temperatures ranged from near normal over much of Scotland to warm in Northern Ireland and southwest England, to very warm in parts of the southeast of England.

EXTREMES

Highest Maximum:
26.9 Northolt, Greater London
Lowest Maximum:
14.4 Fair Isle, Shetland
Lowest Minimum:
3.0 Eskdalemuir, Dumfriesshire
Lowest Grass Minimum:
1.5 West Freugh, Wigtownshire
Most Rain:
21.2 Machrihanish, Argyll (In Strathcly
Most Sun:
14.1 Wattisham, Suffolk

Crown Copyright 2001, All Rights Reserved

Wednesday 1 August 2001

DAILY CLIMATE DATA

01 AUGUST 2001 MIN TEMPERATURE IN CELSIUS

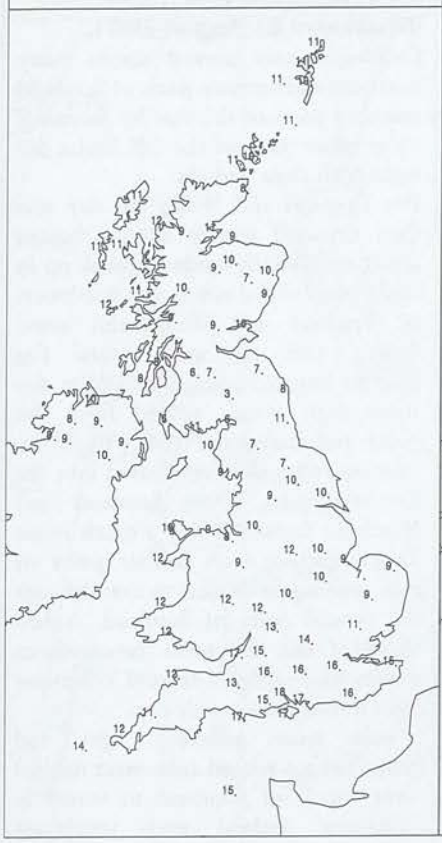

01 AUGUST 2001 MAX TEMPERATURE IN CELSIUS

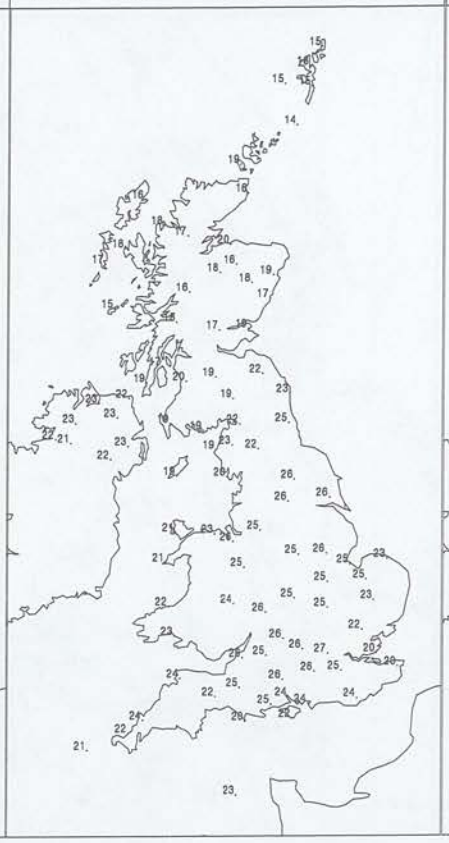

01 AUGUST 2001 SUNSHINE HOURS

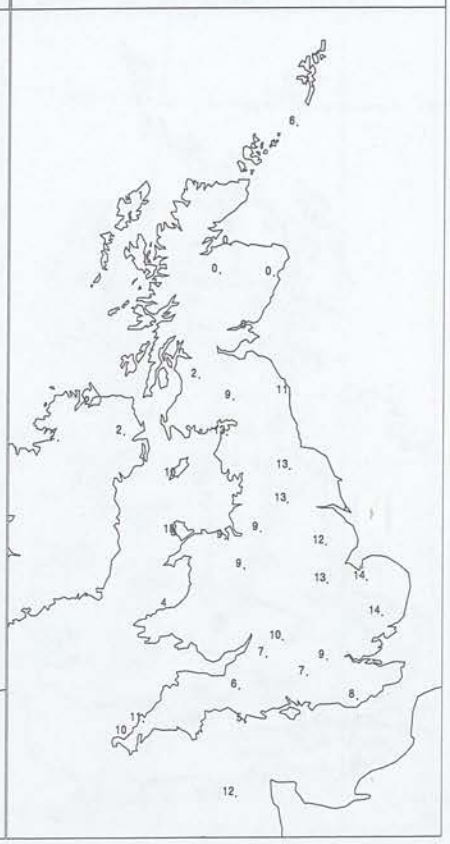

01 AUGUST 2001 RAINFALL NIGHT-TIME MM

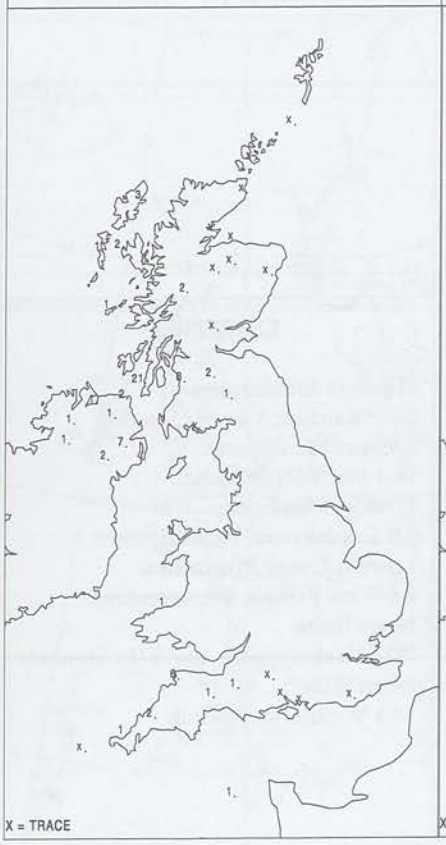

X = TRACE

01 AUGUST 2001 RAINFALL DAY-TIME MM

X = TRACE

DAILY WEATHER SUMMARY

NO SNOW

Crown Copyright 2001, All Rights Reserved

DAILY WEATHER SUMMARY

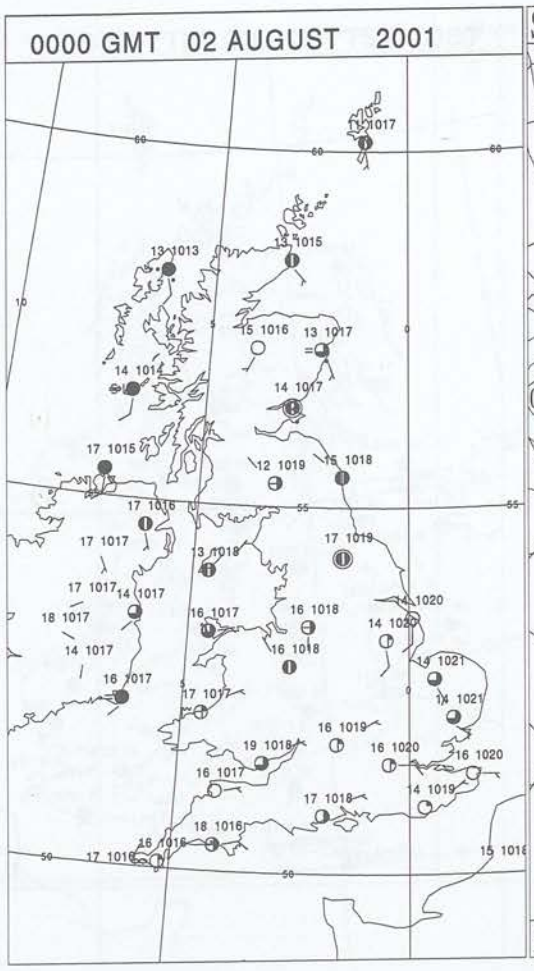

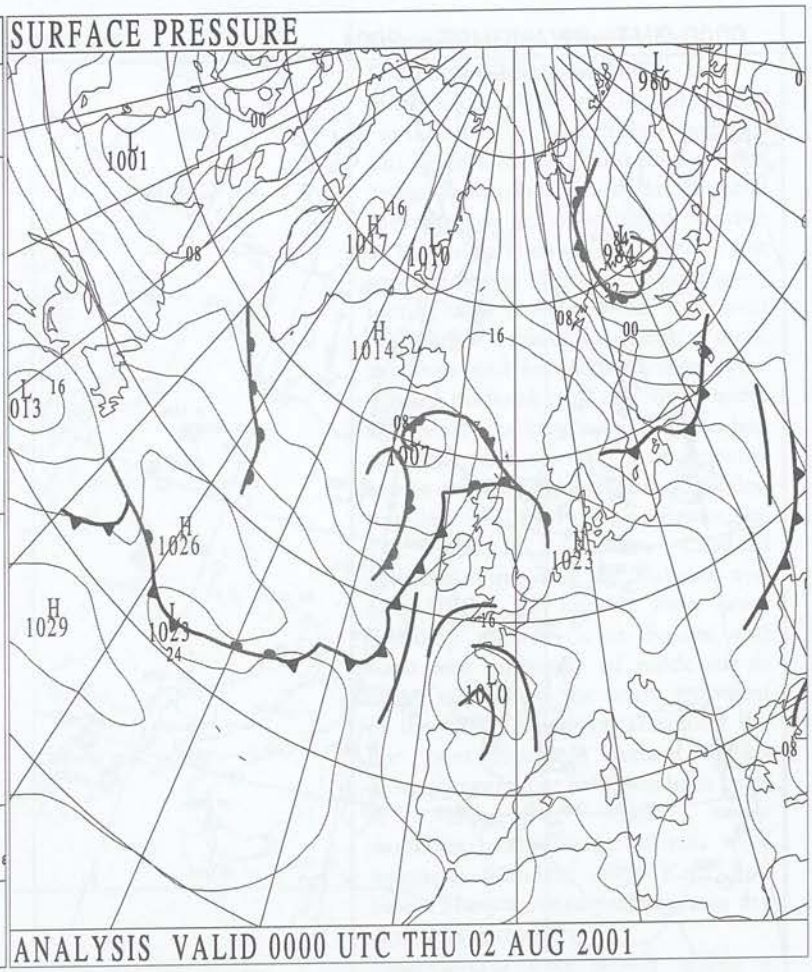

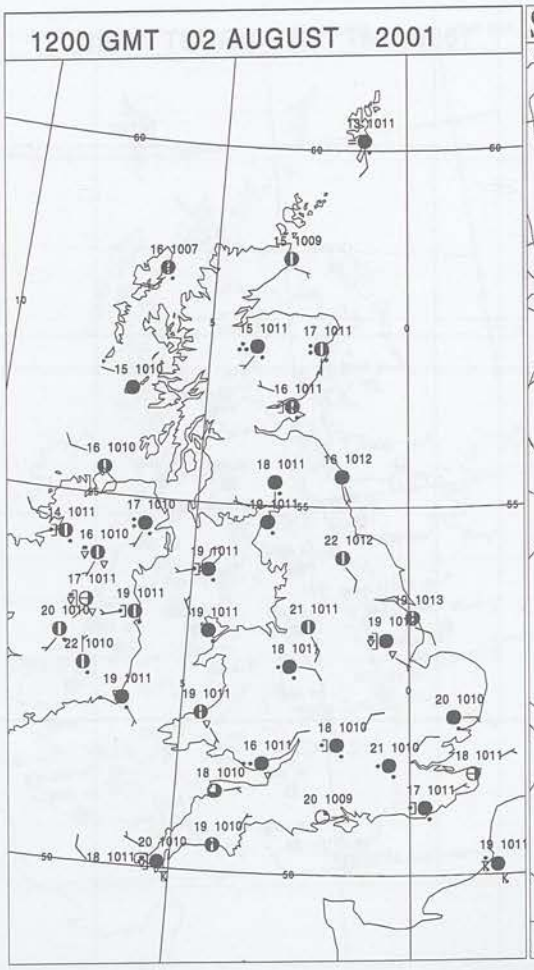

Crown Copyright 2001, All Rights Reserved

SURFACE REPORTS

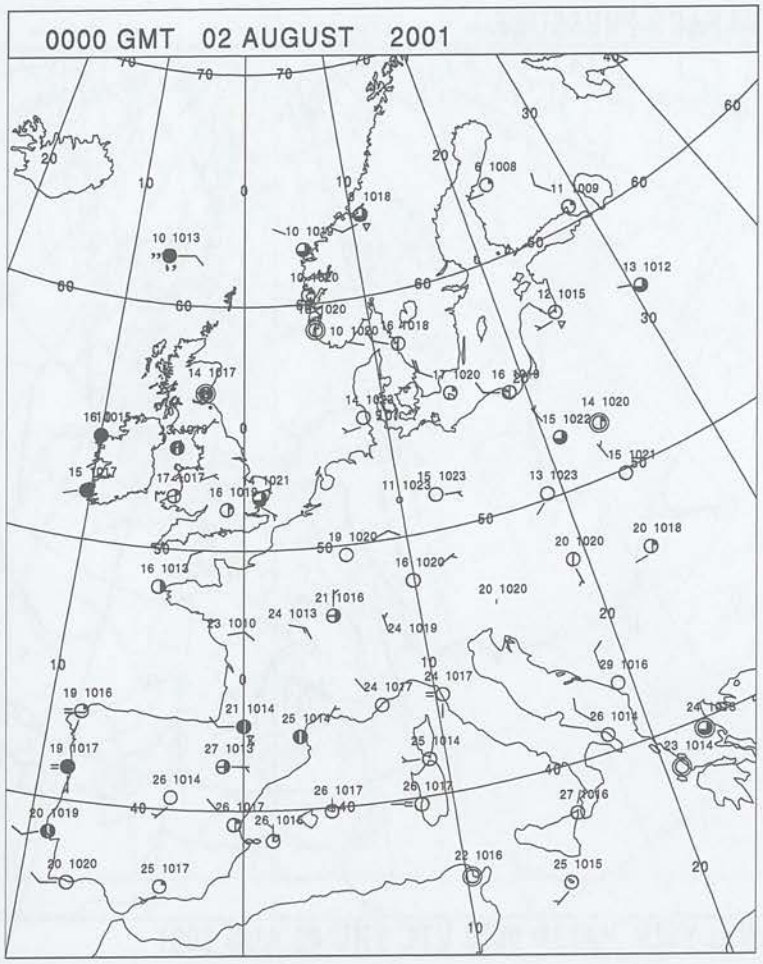

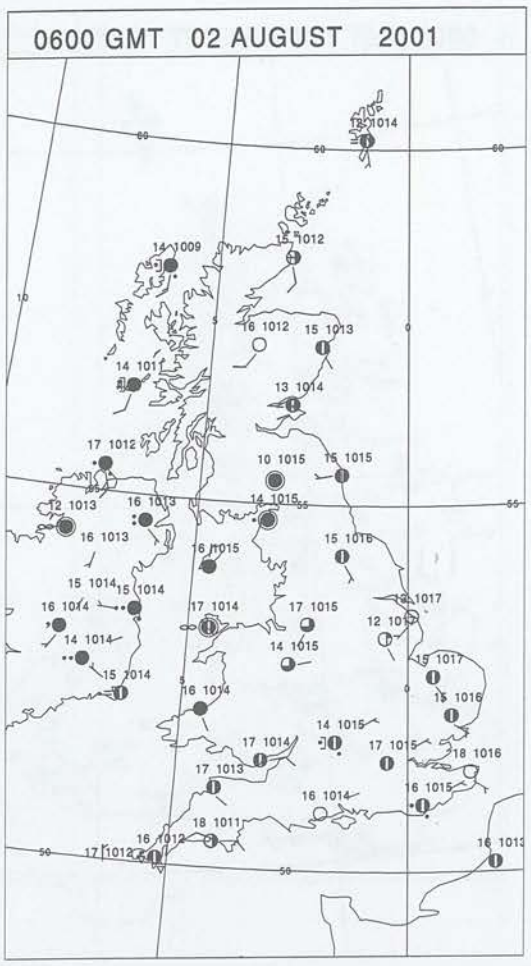

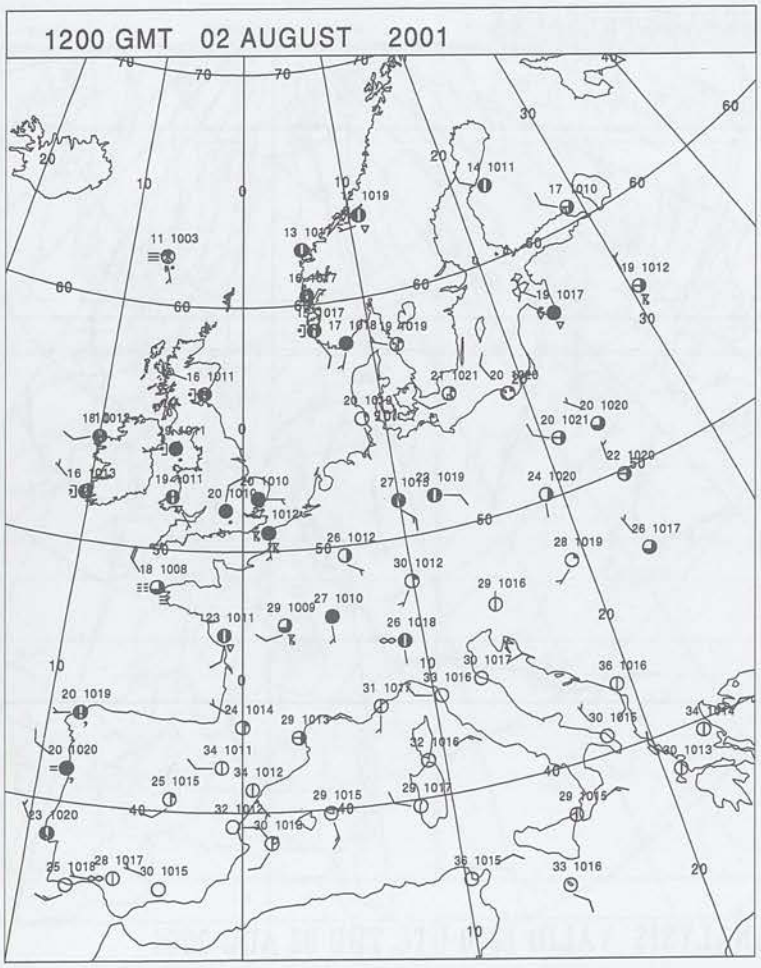

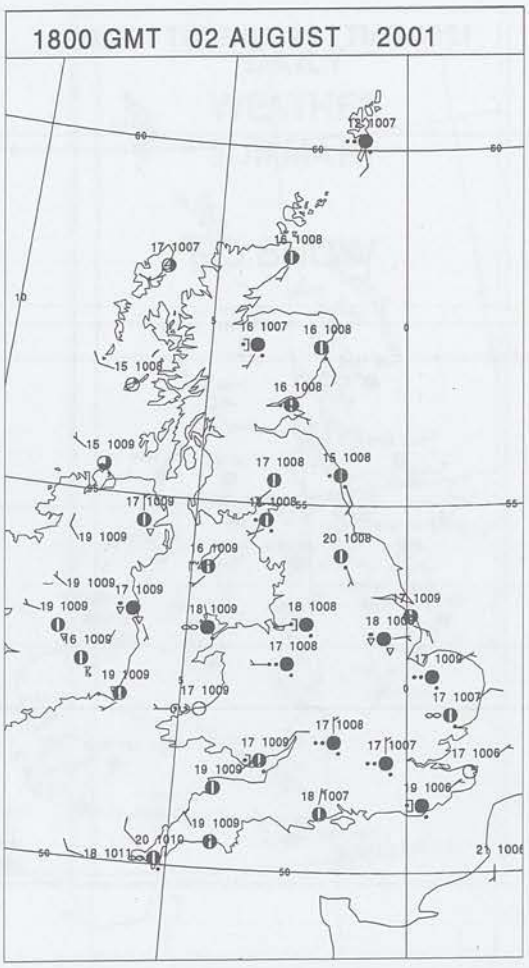

Crown Copyright 2001, All Rights Reserved

SIGNIFICANT WEATHER

Summary of UK Weather for Thursday 02 August 2001.

Much of the UK was dry overnight, but outbreaks of rain affected northern and western Scotland and showery rain drifted north into southwest England and then east across southern counties of England. By dawn there were a few spots of rain in Northern Ireland.

During the morning the rain over Northern Ireland became more extensive and heavier and there were further outbreaks of rain over north and west Scotland, these extending east with time; showers were reported across southwest England and Wales, thundery in Cornwall and Glamorgan. The rain in southern England extended north over the Midlands and East Anglia. By midday there were thundery showers over Sussex and Kent and outbreaks of moderate or heavy rain across the north and west of the UK. During the afternoon the rain over Northern Ireland turned more showery, but over southern parts of England Wales some moderate/heavy bursts of rain were reported, thundery over Kent and Essex. Many western parts became dry during the evening.

Temperatures were mostly within a couple of degrees of the average.

EXTREMES

Highest Maximum:
23.7 Ringway, Greater Manchester
Lowest Maximum:
13.4 Lerwick, Shetland
Lowest Minimum:
9.3 Cranwell, Lincolnshire
Lowest Grass Minimum:
3.3 Bedford, Bedfordshire
Most Rain:
24.2 Manston, Kent
Most Sun:
7.8 Stornoway Airport, Western Isles

Crown Copyright 2001, All Rights Reserved

Thursday 2 August 2001

DAILY CLIMATE DATA

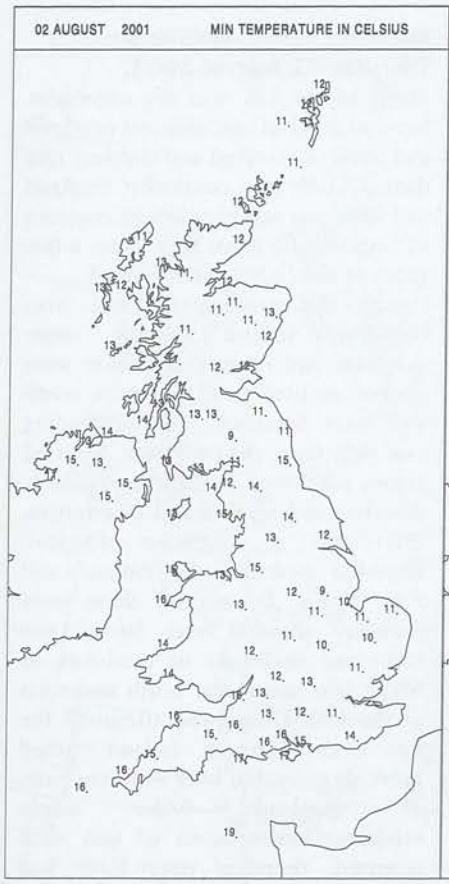

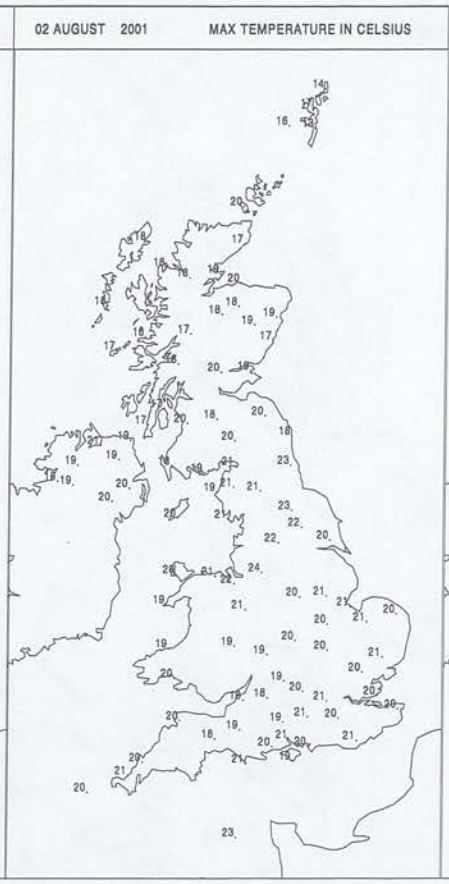

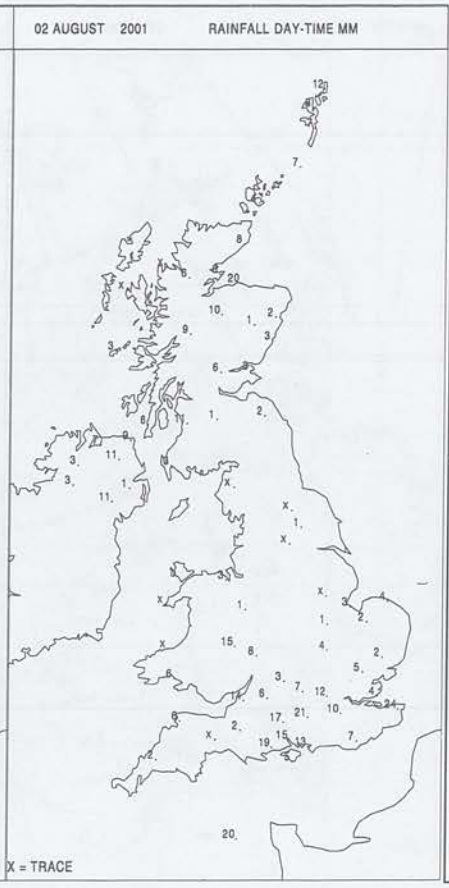

DAILY
WEATHER
SUMMARY

NO SNOW

Crown Copyright 2001, All Rights Reserved

DAILY WEATHER SUMMARY

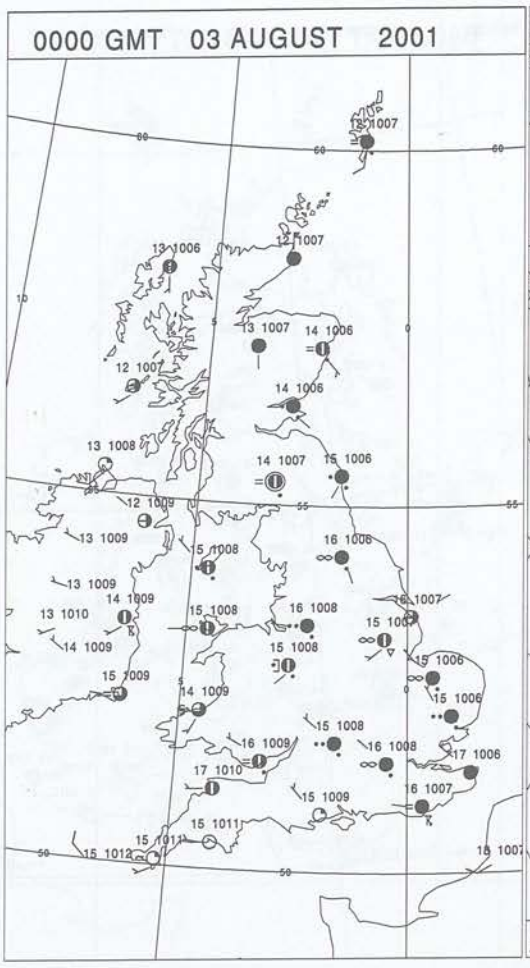

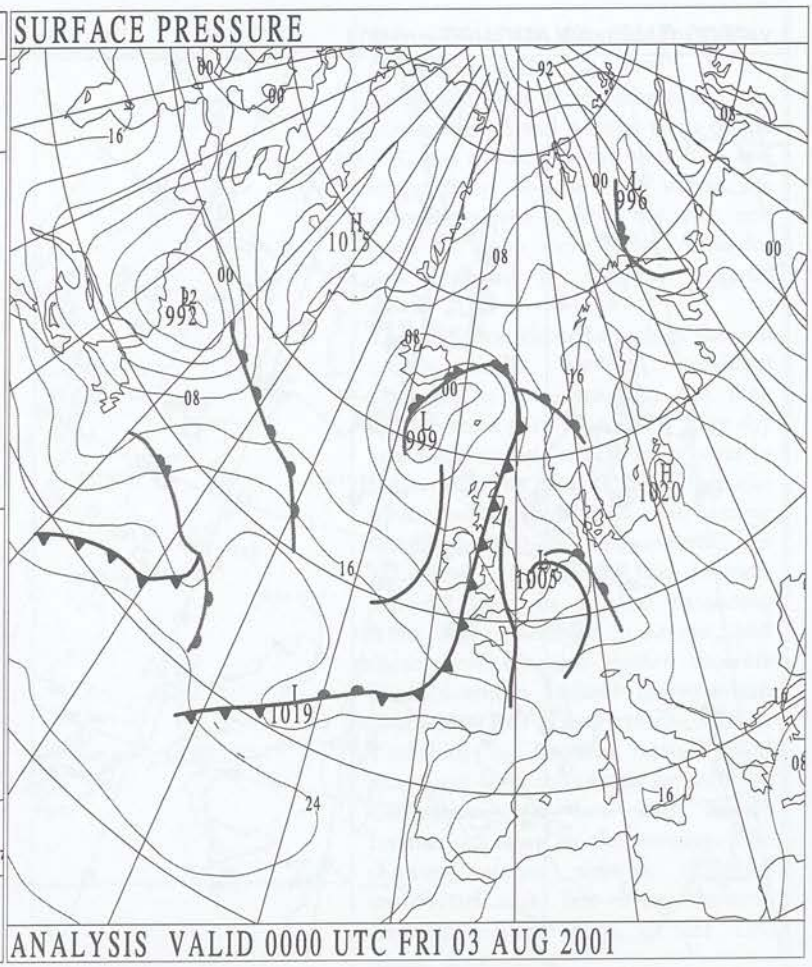

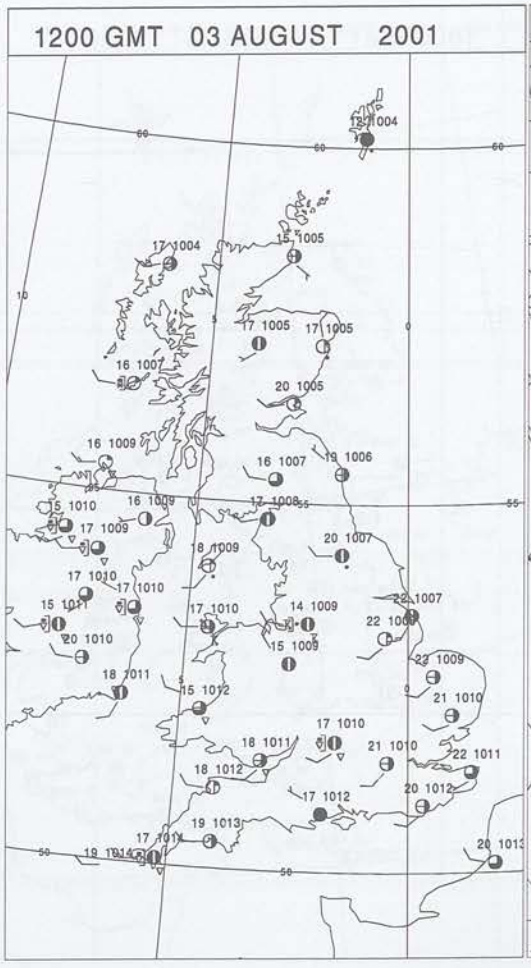



Crown Copyright 2001, All Rights Reserved

SURFACE REPORTS

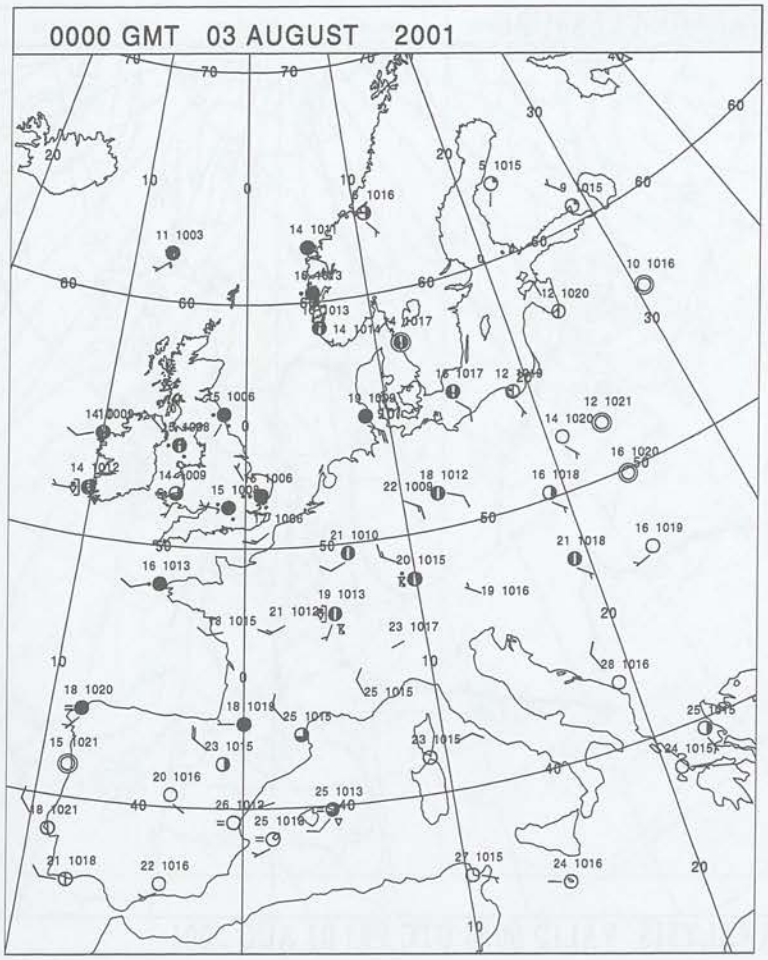

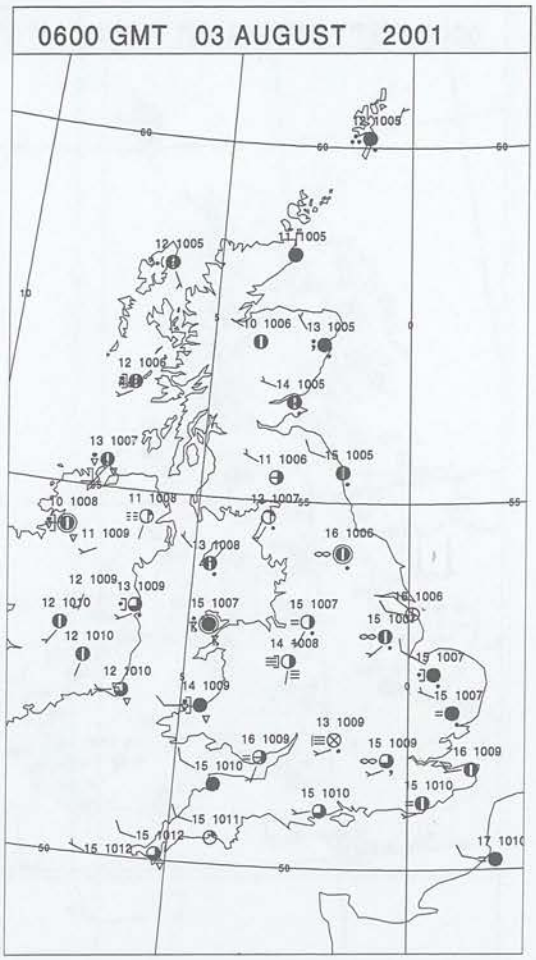

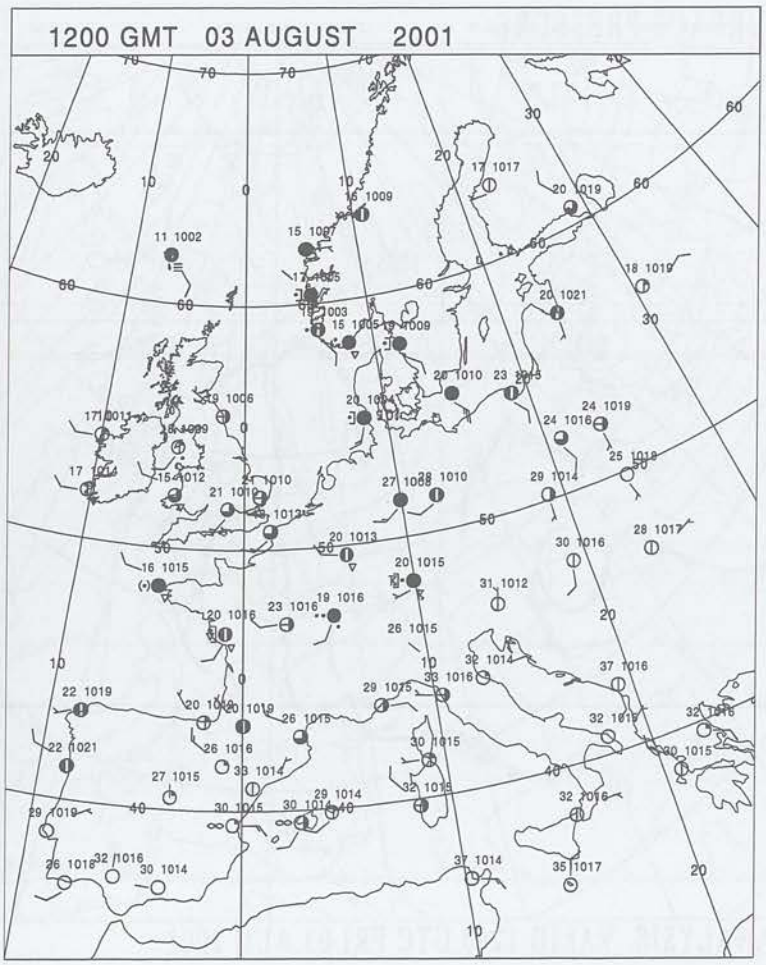

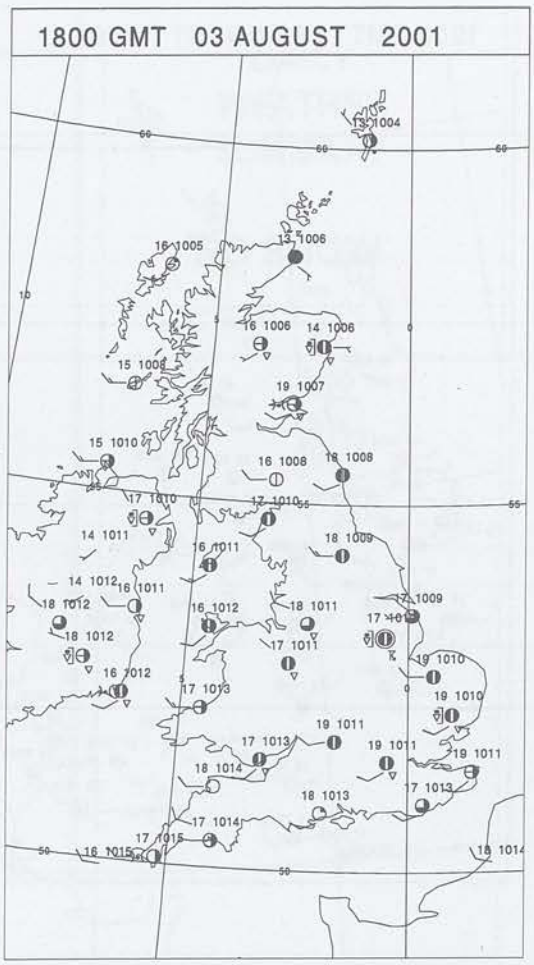

Crown Copyright 2001, All Rights Reserved

SIGNIFICANT WEATHER

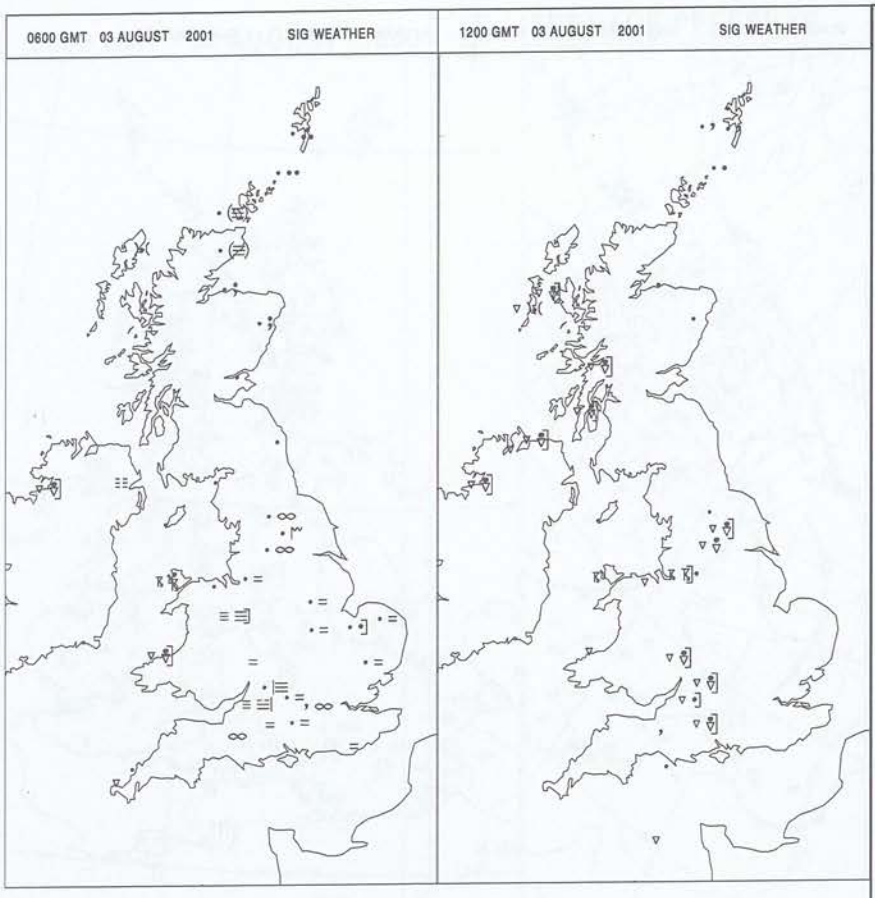

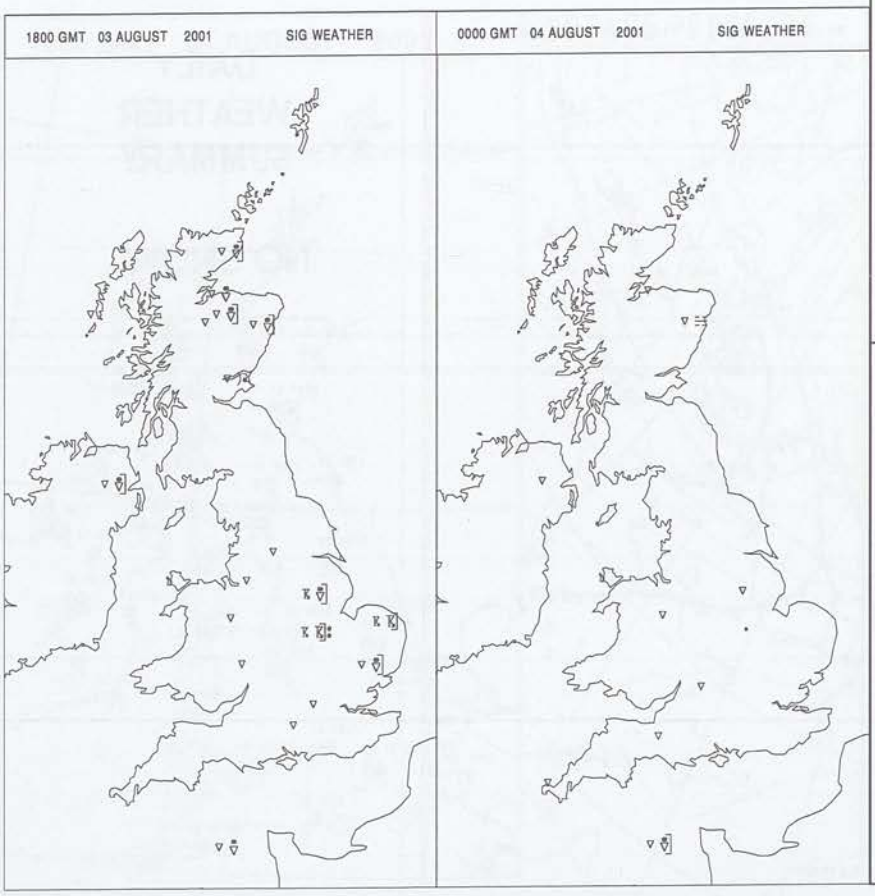

Summary of UK Weather for Friday 03 August 2001.

Overnight there were outbreaks of rain across central and eastern parts of the UK, and showers in the west. The rain edged away to the east whilst the showers moved in from the west, and some of these were heavy. Thunder was reported in Anglesey around dawn.

The rain soon cleared much of the east coast, finally leaving northeast Scotland by late morning, and then most eastern parts of the UK were dry and fairly sunny (after a misty start in the south). The band of showers in the west continued to extend east, turning thundery late in the morning in Manchester. By midday the heaviest showers were in a band extending from West Yorkshire to Dorset, and there were frequent lighter showers over Northern Ireland and western Scotland. This band reached East Yorkshire to London around mid afternoon (with thunder as far south as Cambridgeshire), but had largely fragmented away by the evening. The showers across western Scotland transferred east, but more showers affected western parts of the UK during the evening.

Temperatures were near or slightly above average.

EXTREMES

Highest Maximum:
24.5 Coningsby, Lincolnshire
Lowest Maximum:
13.7 Fair Isle, Shetland
Lowest Minimum:
5.1 Loch Glascarnoch, Ross & Cromarty
Lowest Grass Minimum:
3.1 Loch Glascarnoch, Ross & Cromarty
Most Rain:
14.0 Ringway, Greater Manchester
Most Sun:
13.9 Prestwick, Ayrshire

Crown Copyright 2001, All Rights Reserved

Friday 3 August 2001

DAILY CLIMATE DATA

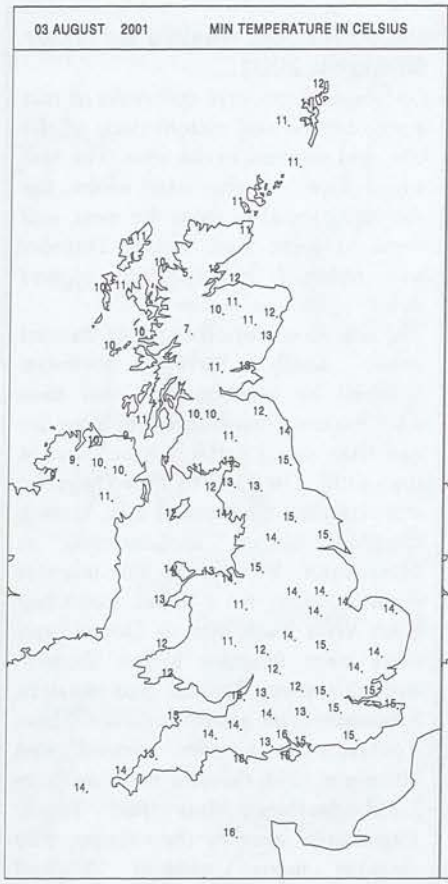

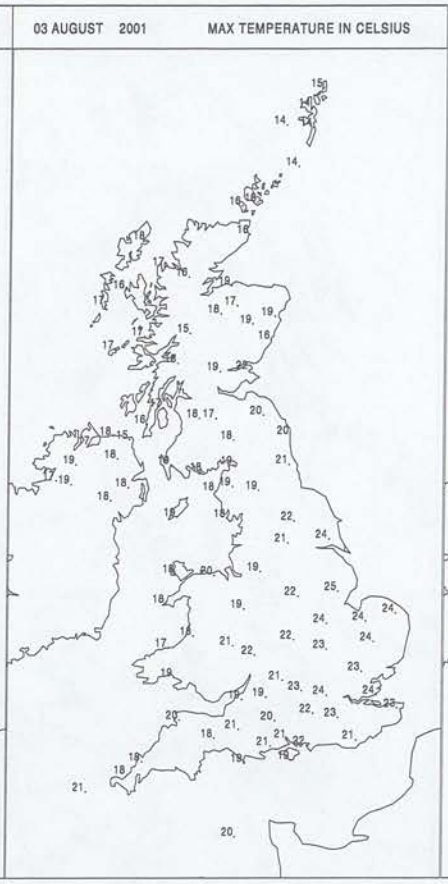

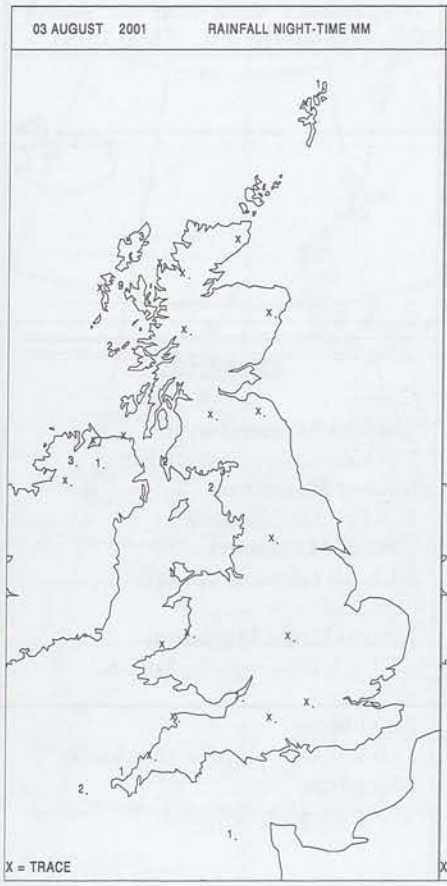

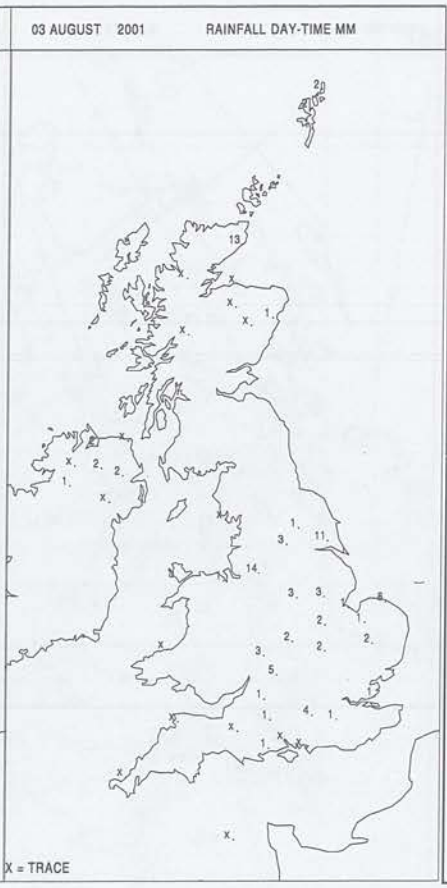

DAILY
WEATHER
SUMMARY

NO SNOW

Crown Copyright 2001, All Rights Reserved

DAILY WEATHER SUMMARY

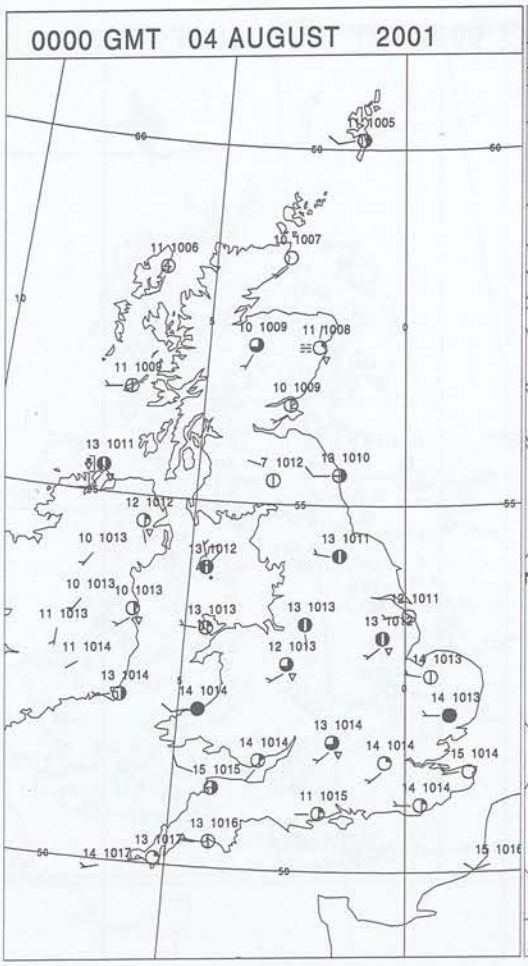

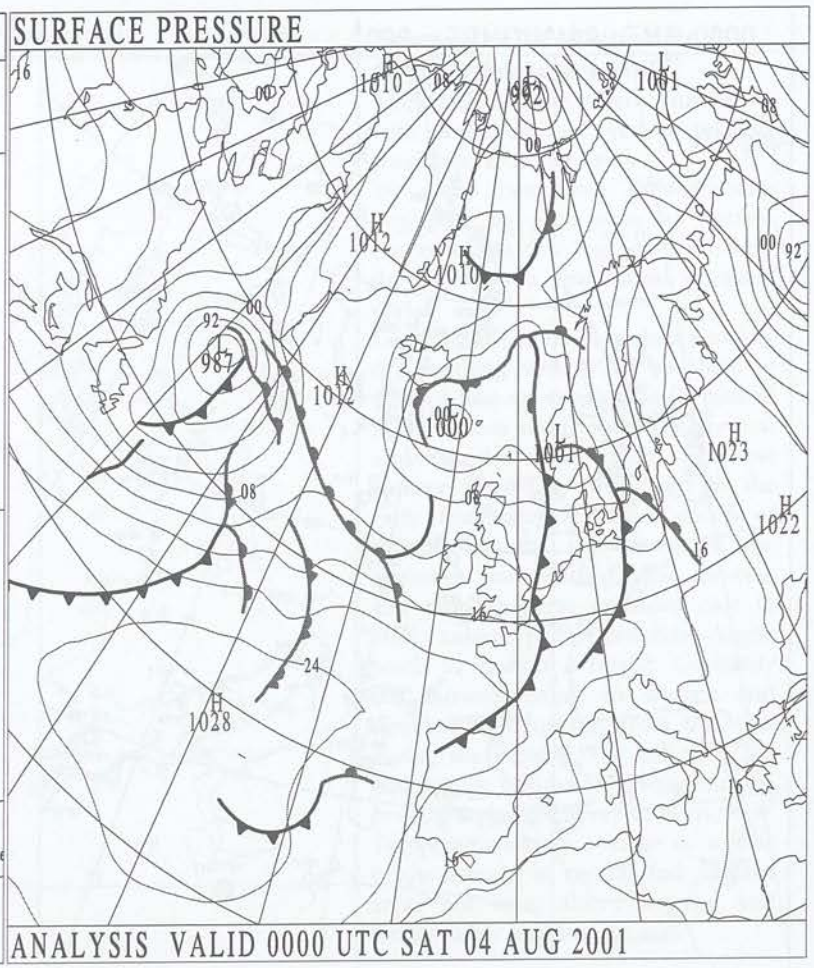

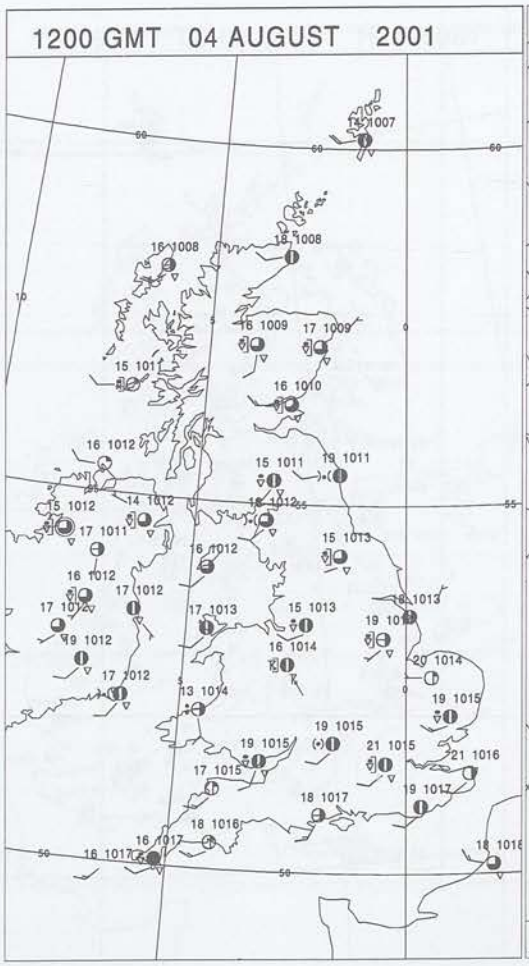

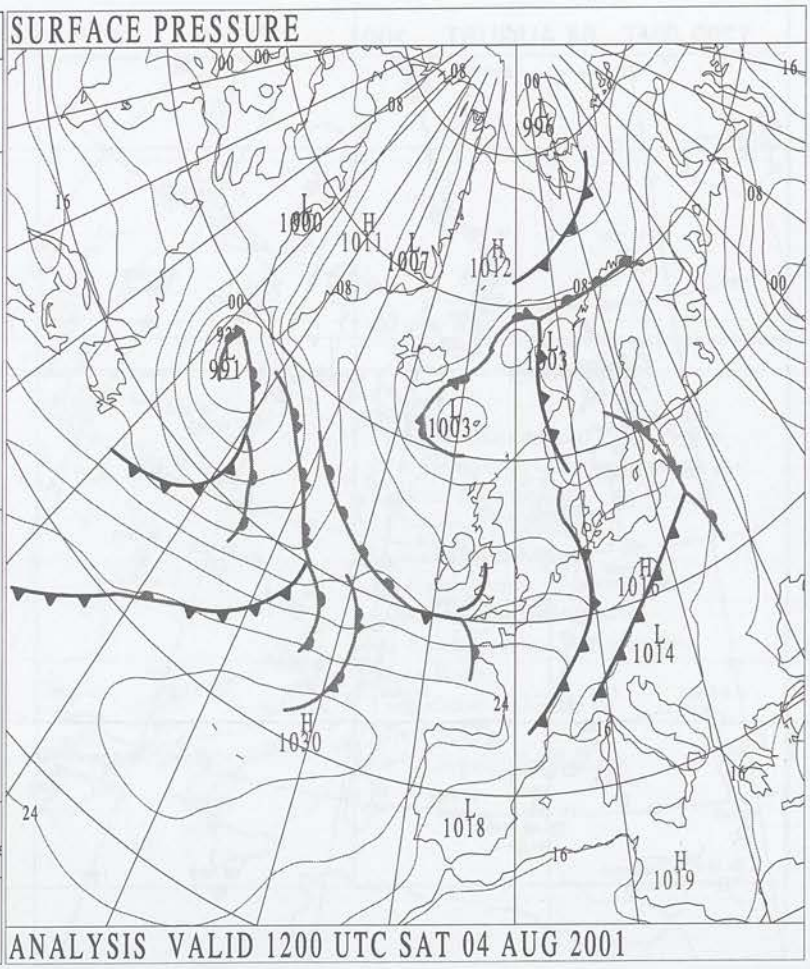

Crown Copyright 2001, All Rights Reserved

SURFACE REPORTS

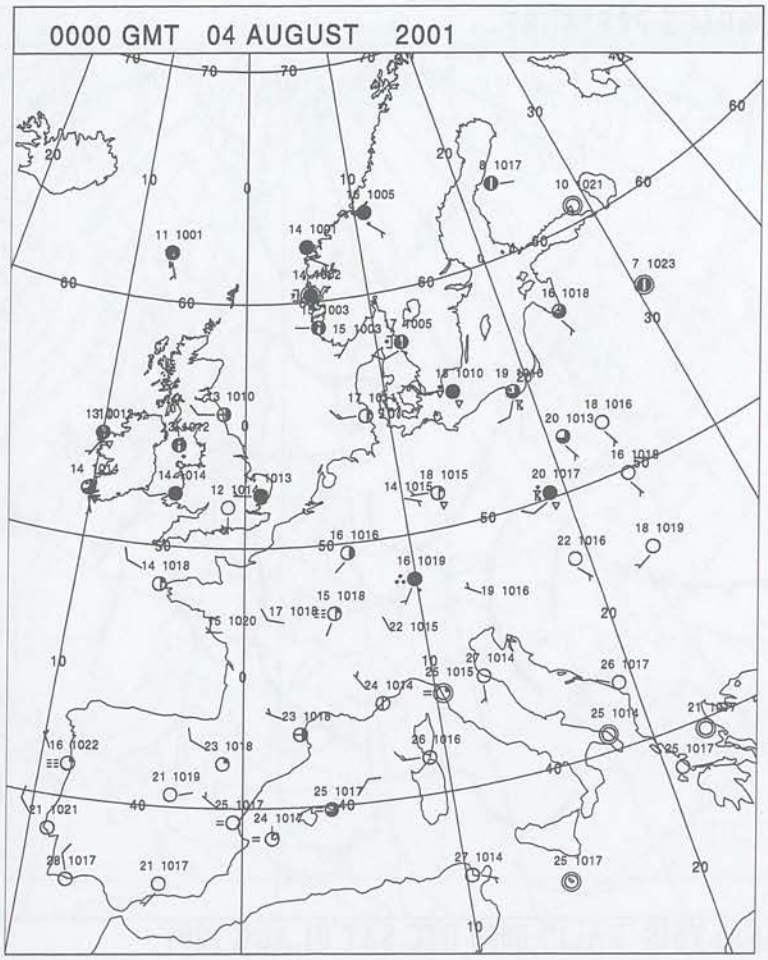

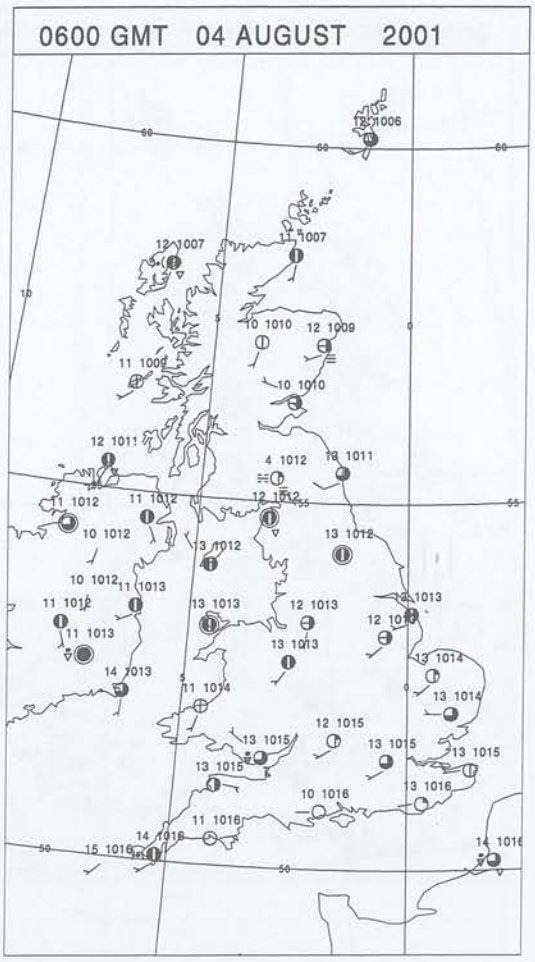

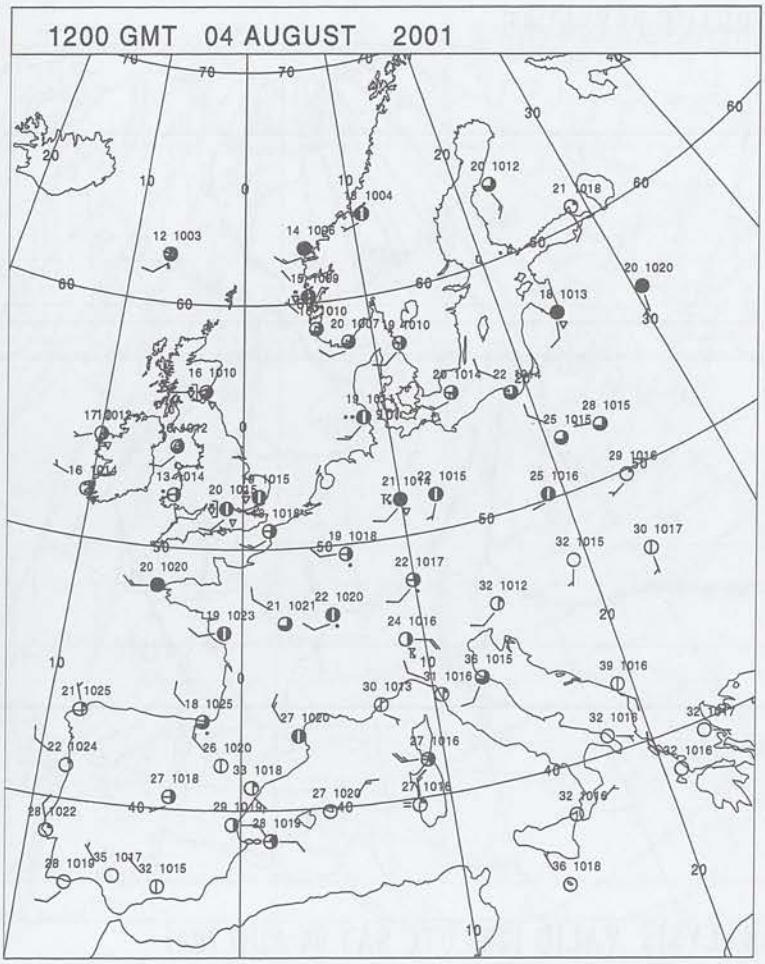

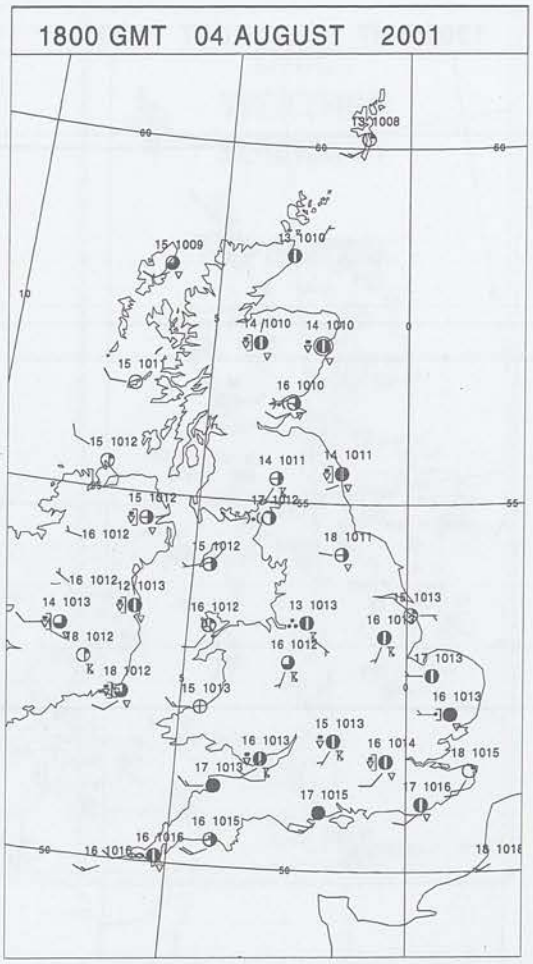

Crown Copyright 2001, All Rights Reserved

SIGNIFICANT WEATHER

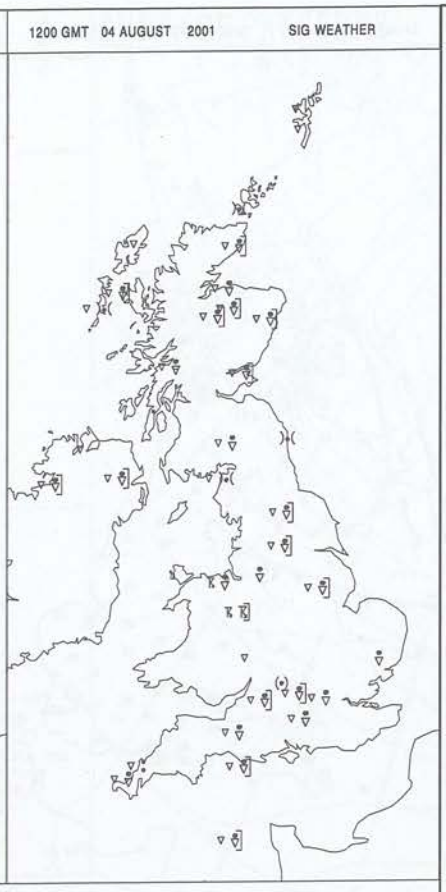

Summary of UK Weather for Saturday 04 August 2001.

The whole country began Saturday dry with clear spells and even the odd fog patch in eastern Scotland.

By soon after dawn showers were beginning to peck away at western coasts with a few fog patches having developed in a few inland northern parts.

Central and eastern areas had a mainly dry morning with some sunshine at times, whilst showers gradually pushed in to western and later to some central areas in the north. Some of these showers started to turn heavy by the early afternoon with the odd rumble of thunder. During the course of the afternoon and evening these showers and thunderstorms extended east to affect eastern parts from East Anglia north to eastern Scotland. Gradually the showers began to weaken and diminish in frequency from the west during the evening, but still with the odd rumble of thunder throughout the evening and some heavy showers, too.

Temperatures were average or a little below average in central and western areas but were above average and locally rather warm in the east.

EXTREMES

Highest Maximum:
22.8 Heathrow, Greater London
Lowest Maximum:
14.8 Lerwick, Shetland
Lowest Minimum:
3.5 Eskdalemuir, Dumfriesshire
Lowest Grass Minimum:
1.1 Eskdalemuir, Dumfriesshire
Most Rain:
15.4 Manston, Kent
Most Sun:
11.5 Corgary, Fermanagh

Crown Copyright 2001, All Rights Reserved

Saturday 4 August 2001

DAILY CLIMATE DATA

04 AUGUST 2001 MIN TEMPERATURE IN CELSIUS

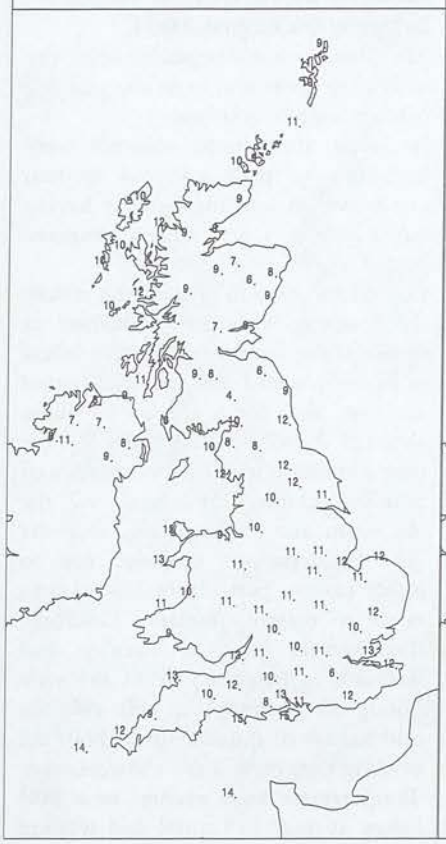

04 AUGUST 2001 MAX TEMPERATURE IN CELSIUS

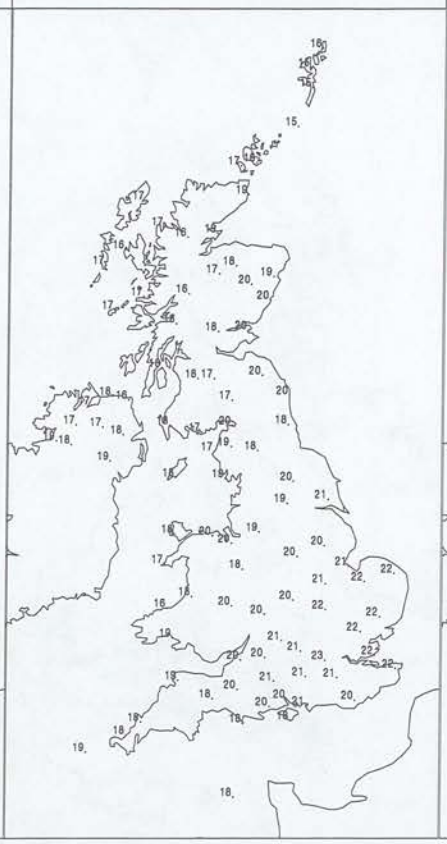

04 AUGUST 2001 SUNSHINE HOURS

04 AUGUST 2001 RAINFALL NIGHT-TIME MM

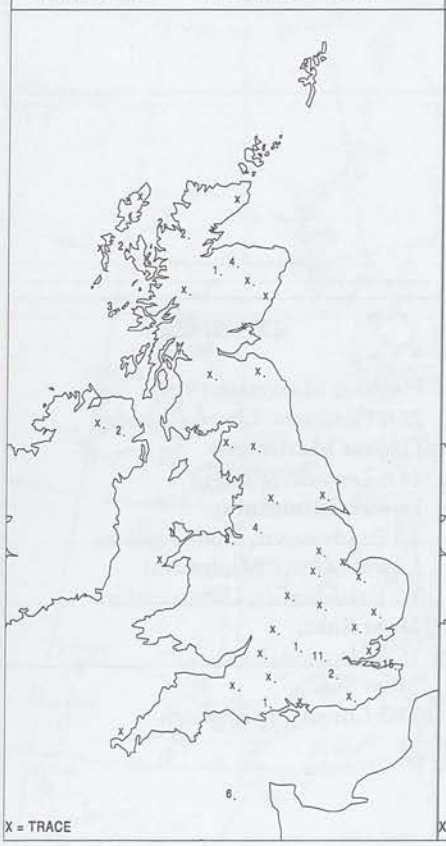

X = TRACE

04 AUGUST 2001 RAINFALL DAY-TIME MM

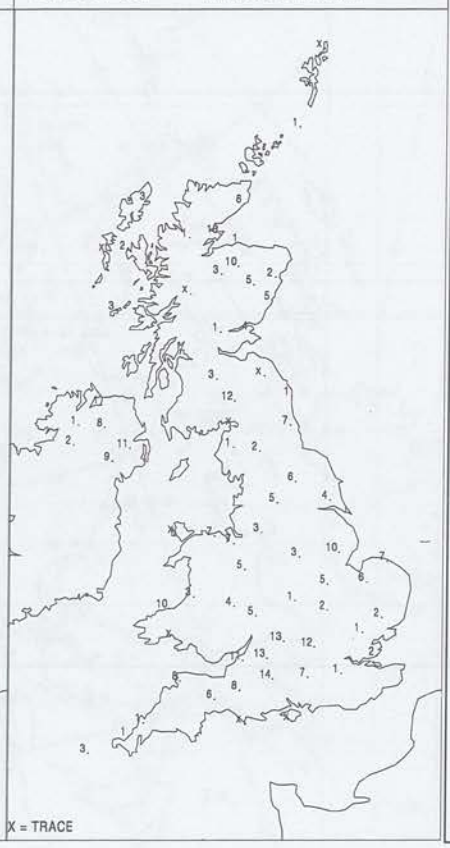

X = TRACE

DAILY WEATHER SUMMARY

NO SNOW

Crown Copyright 2001, All Rights Reserved

DAILY WEATHER SUMMARY

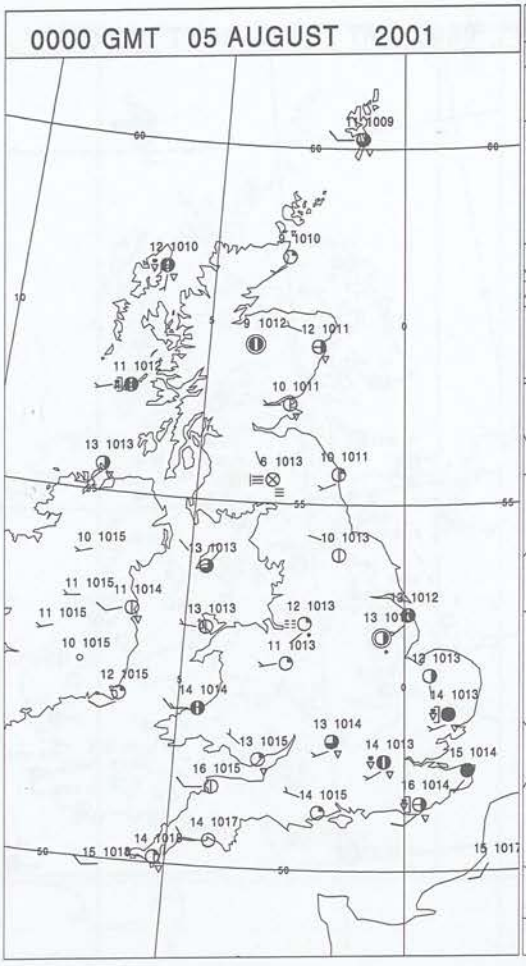

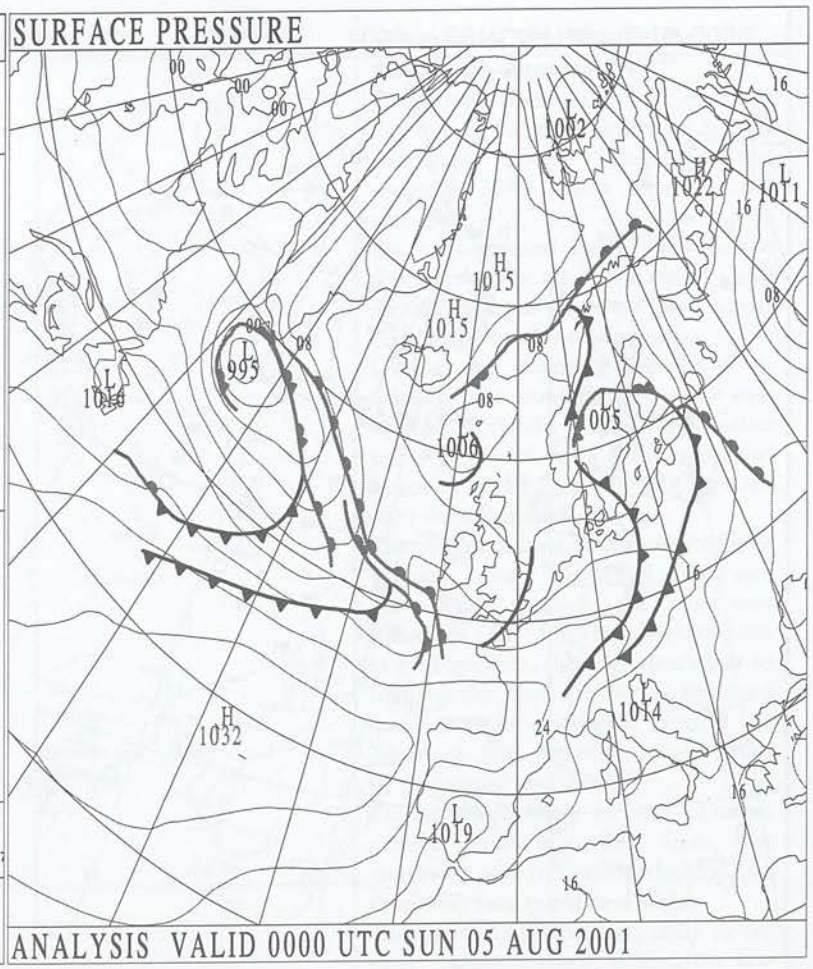

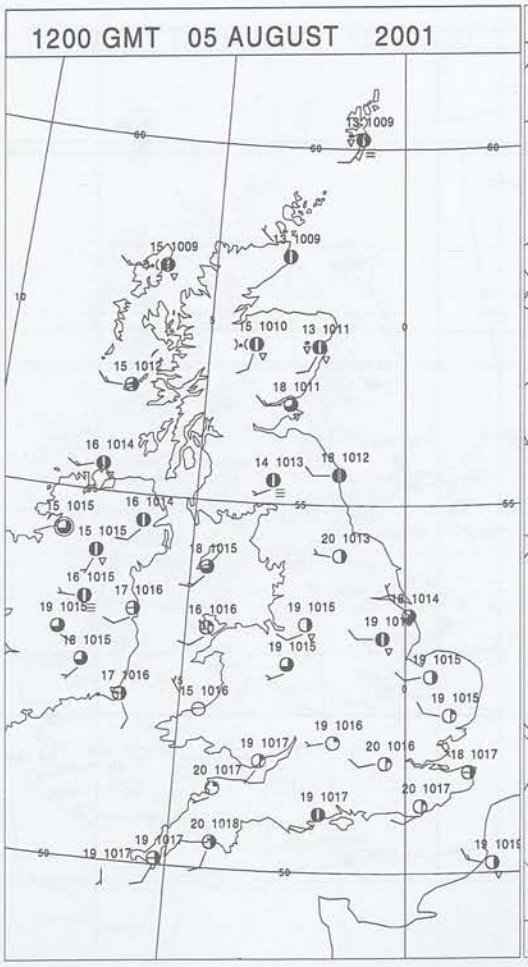

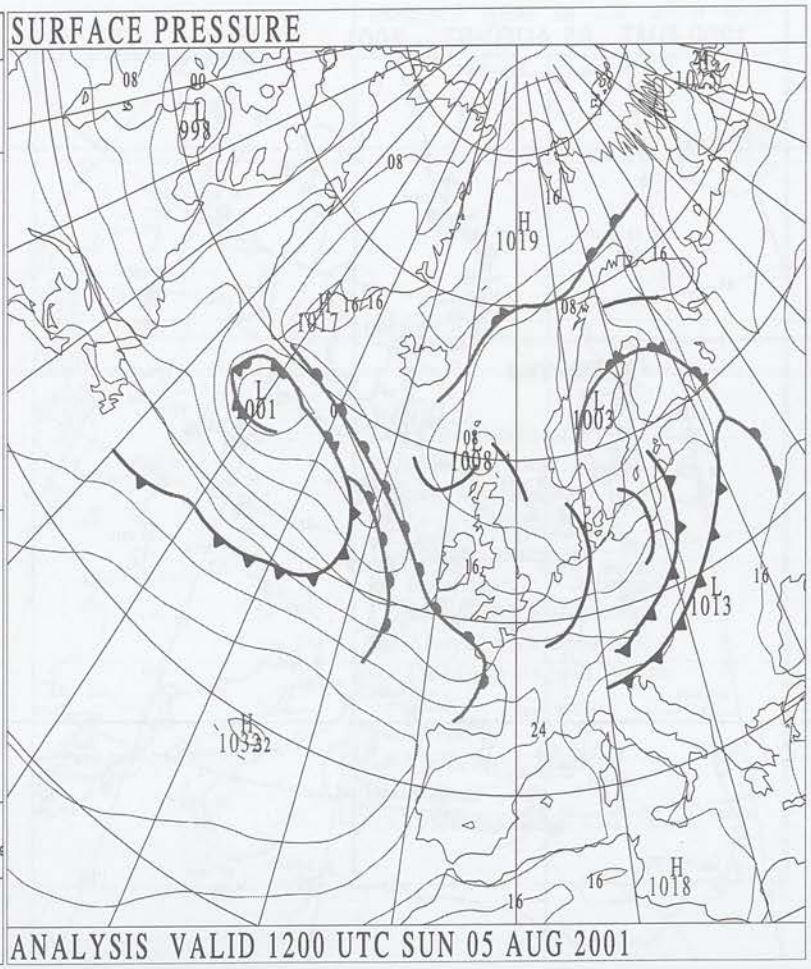

Crown Copyright 2001, All Rights Reserved

SURFACE REPORTS

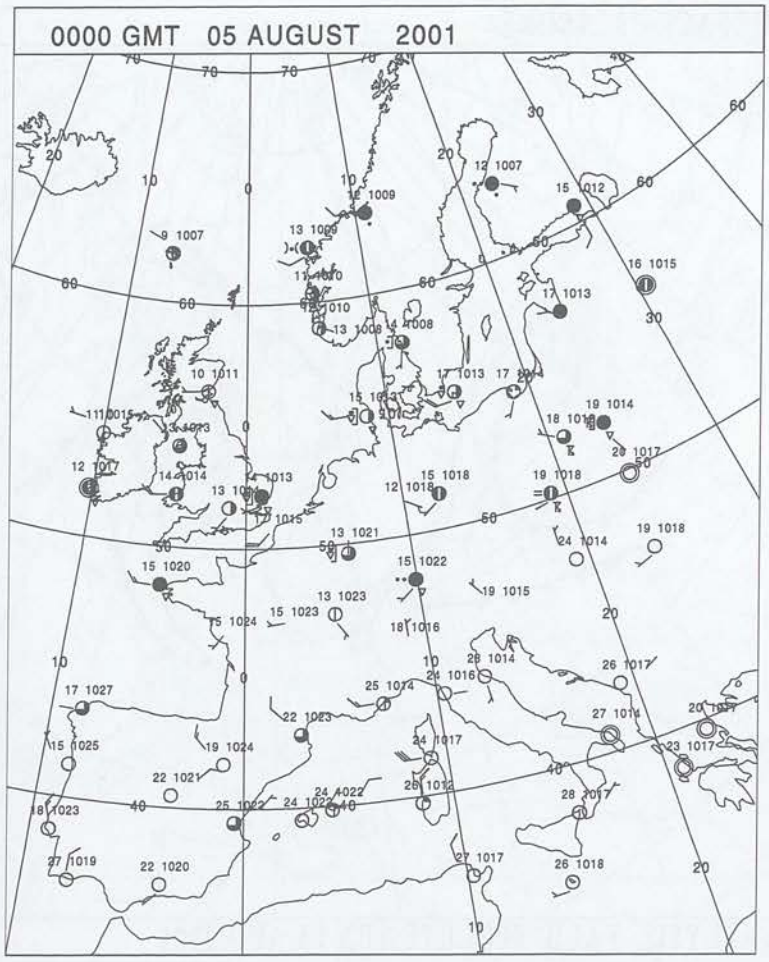

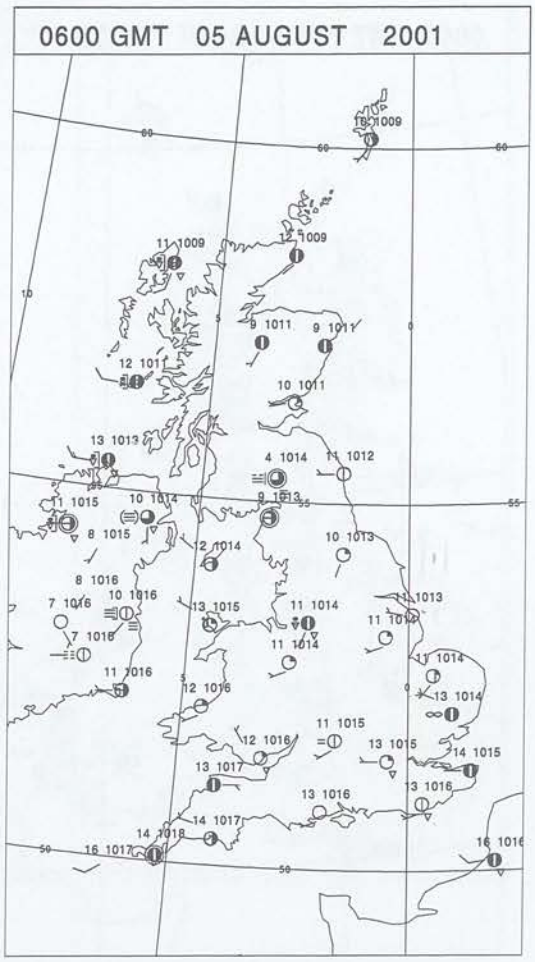

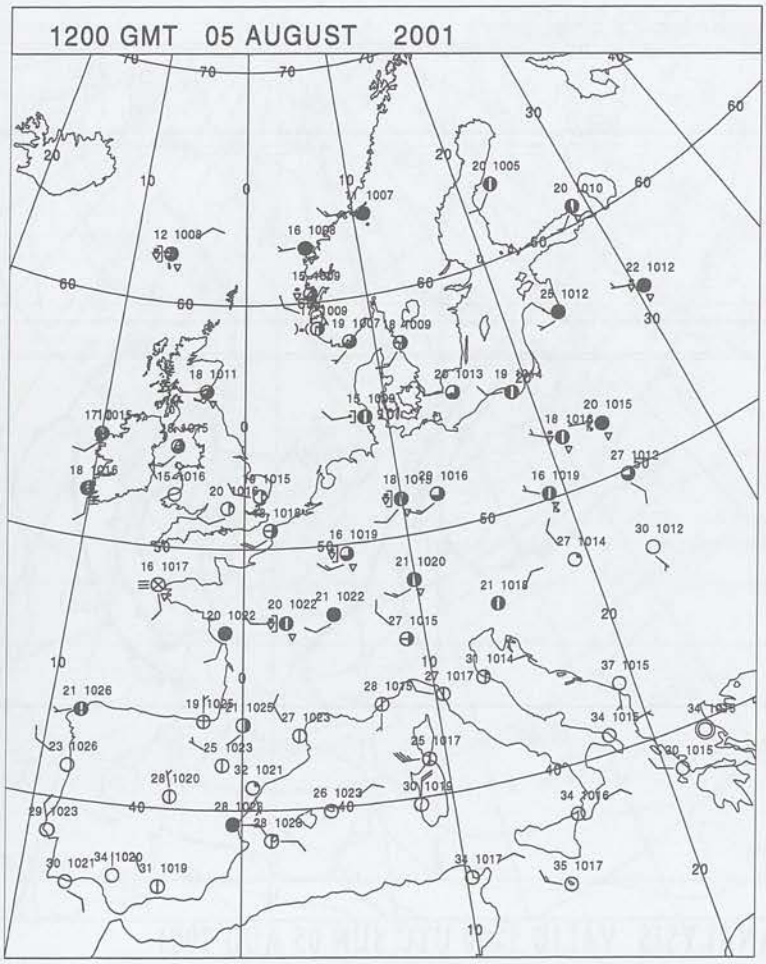

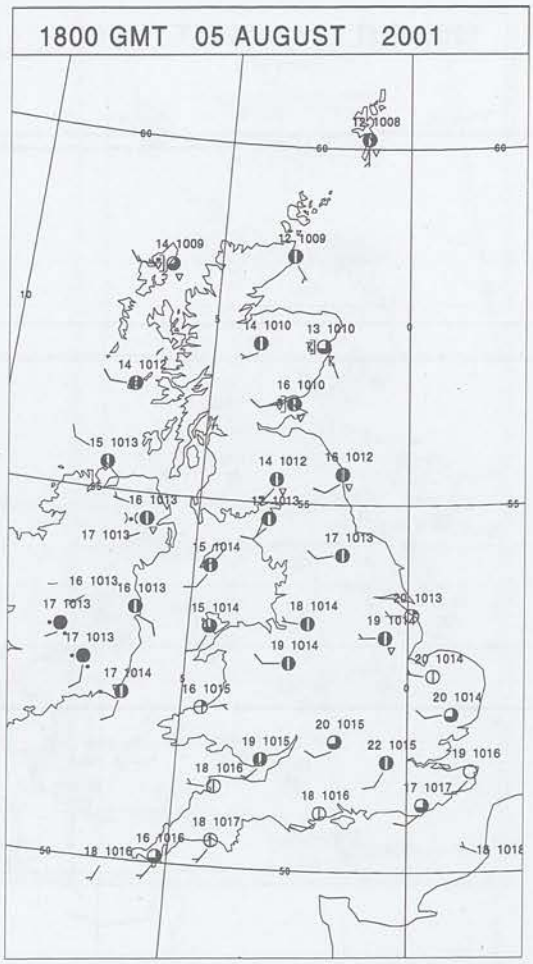

Crown Copyright 2001, All Rights Reserved

SIGNIFICANT WEATHER

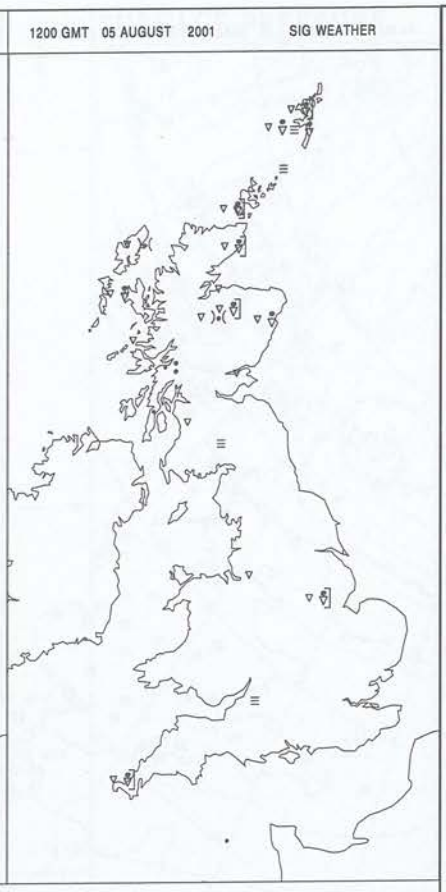

Summary of UK Weather for Sunday 05 August 2001.

There were some patches of mist and fog during the early hours of Sunday but these rapidly dispersed in the morning. Most places were dry but some showers were still lingering in the southeast and East Anglia for the first hour or so, whilst a band of sharp showers moved west to east across central and northern Scotland.

During the morning the band of showery rain continued to work east across Scotland, whilst most other parts were dry with some sunshine, although there was the odd isolated light shower in places.

The afternoon saw the development of showers around North sea coasts and also some through the southwest peninsula. The odd thunderstorm was in evidence too, although much less so than on the previous day. In Scotland many showers developed through the afternoon, although few if any south of the central lowlands.

During the evening an area of more general rain expanded from the southwest across Northern Ireland and eventually into northwest Wales .

Temperatures were mostly close to the early August average, although a few sheltered spots in the south were rather warm.

EXTREMES

Highest Maximum:
23.3 Shoeburyness, Essex
Lowest Maximum:
14.2 Fair Isle, Shetland
Lowest Minimum:
3.7 Eskdalemuir, Dumfriesshire
Lowest Grass Minimum:
0.9 Aboyne, Aberdeenshire
0.9 Dishforth Airfield, North Yorkshire
Most Rain:
19.4 Sella Ness, Shetland
Most Sun:
13.3 Herstmonceux, East Sussex

Crown Copyright 2001, All Rights Reserved

DAILY CLIMATE DATA

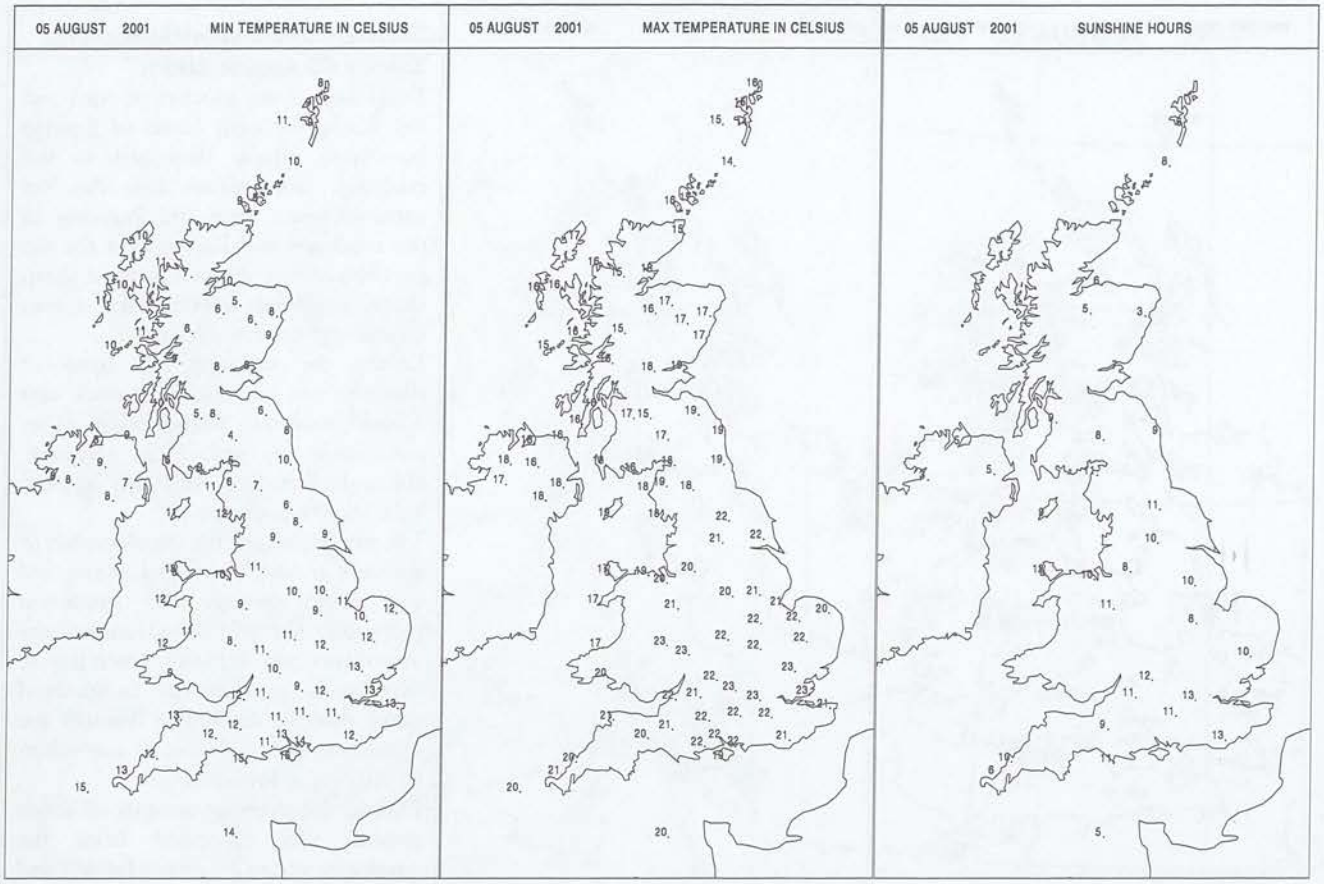

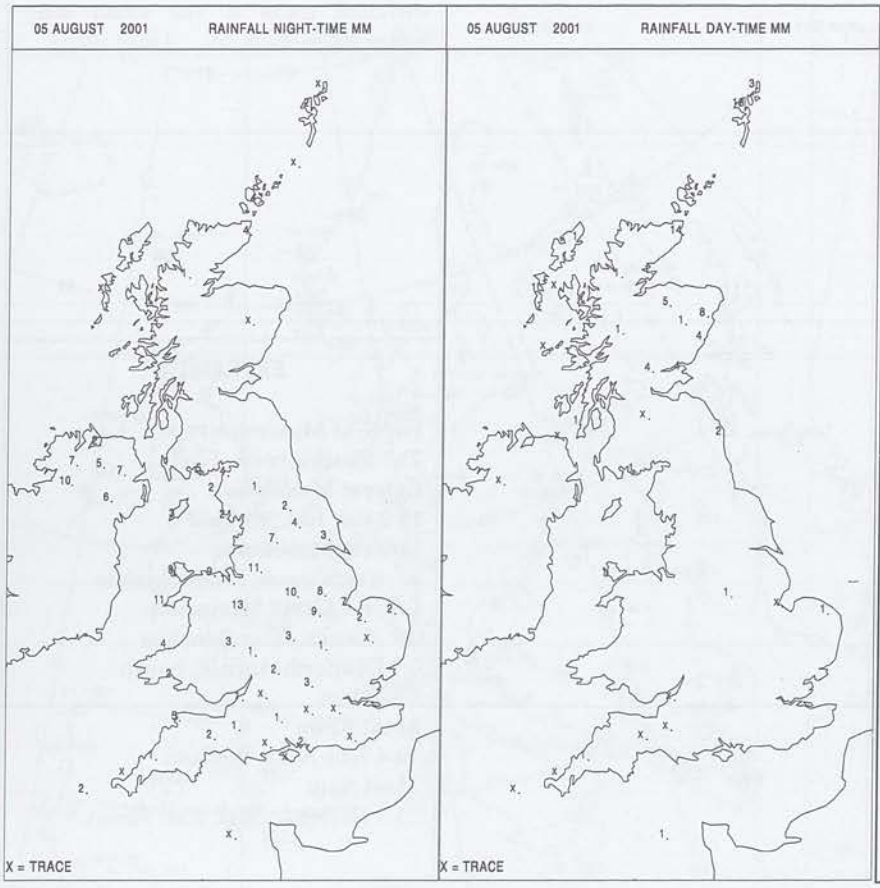

DAILY WEATHER SUMMARY

NO SNOW

Crown Copyright 2001, All Rights Reserved

DAILY WEATHER SUMMARY

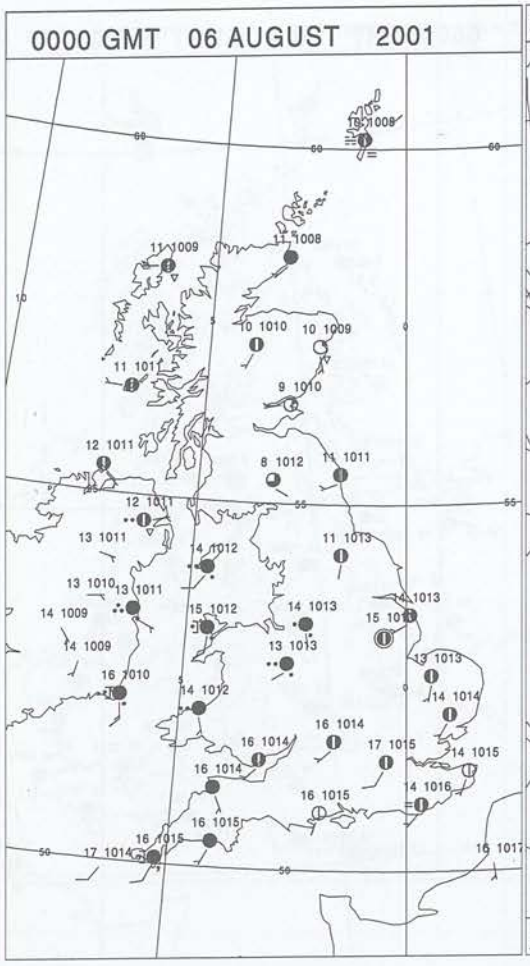

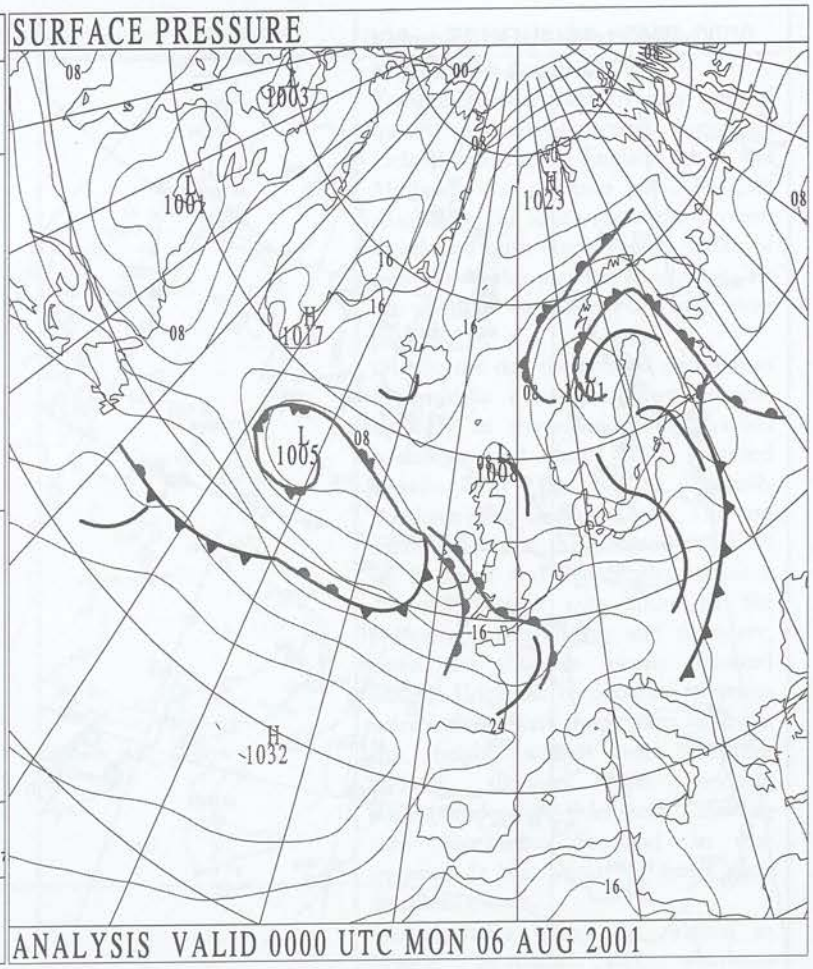

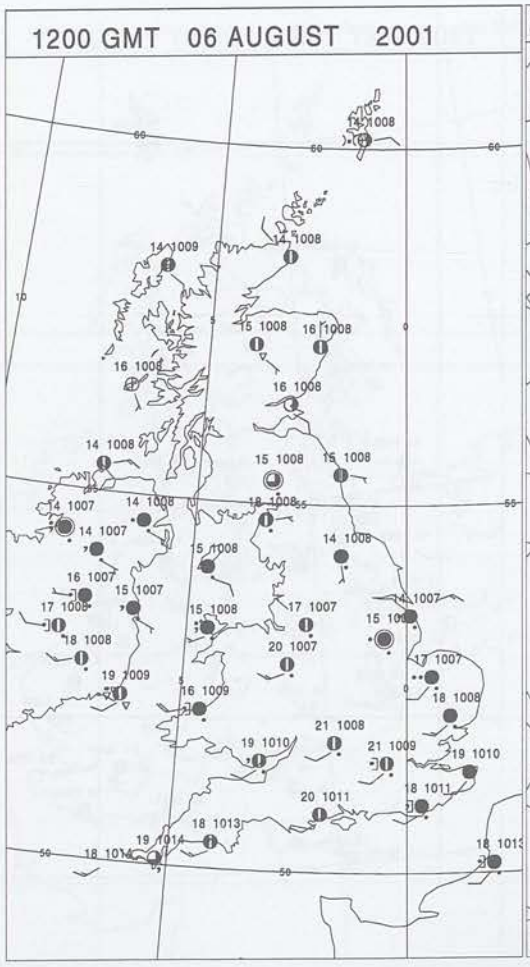

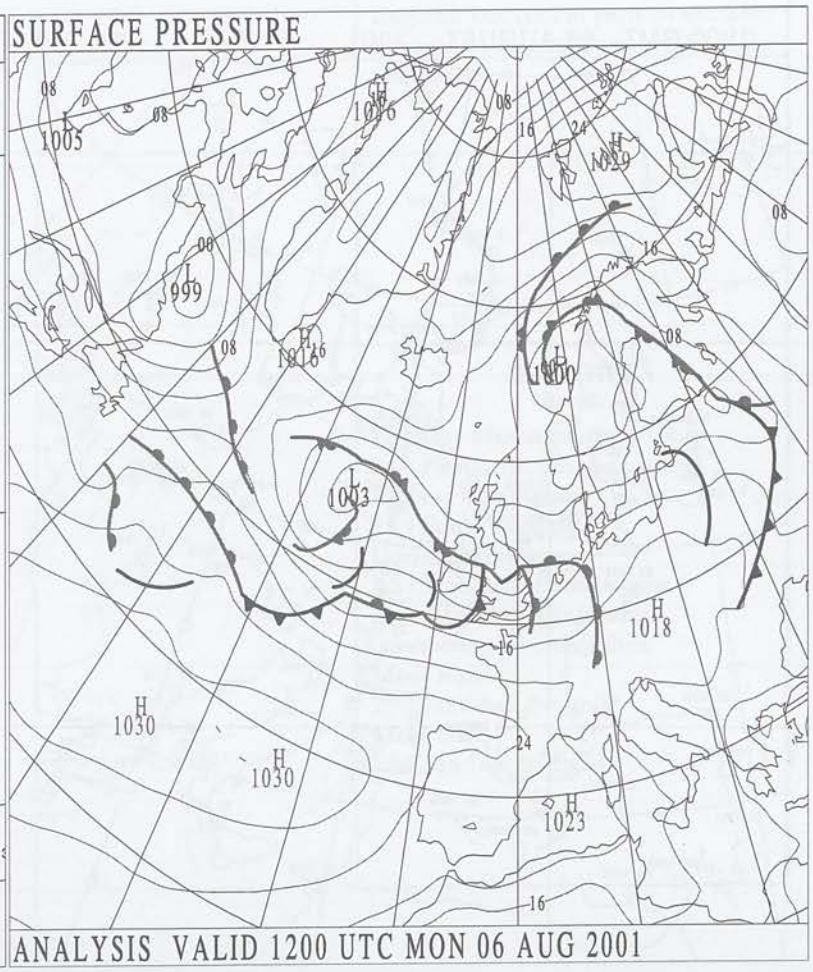

Crown Copyright 2001, All Rights Reserved

SURFACE REPORTS

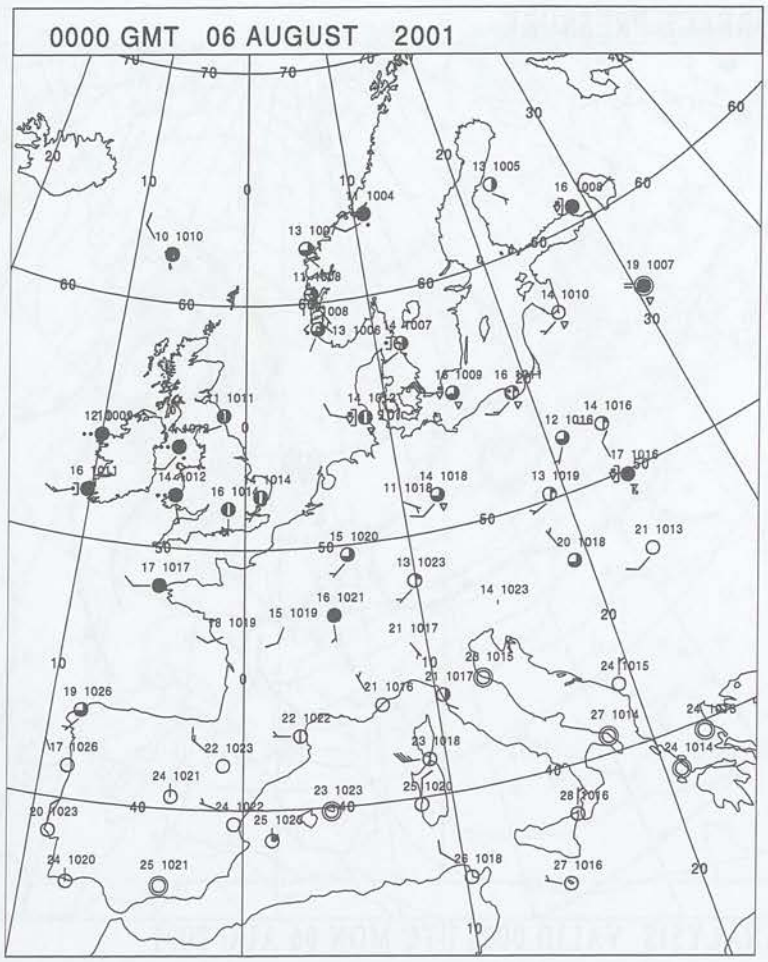

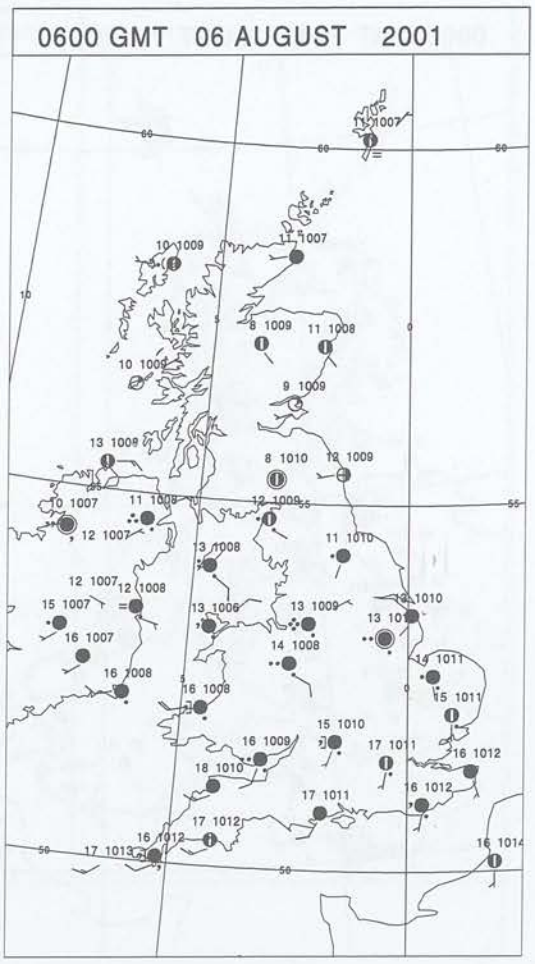

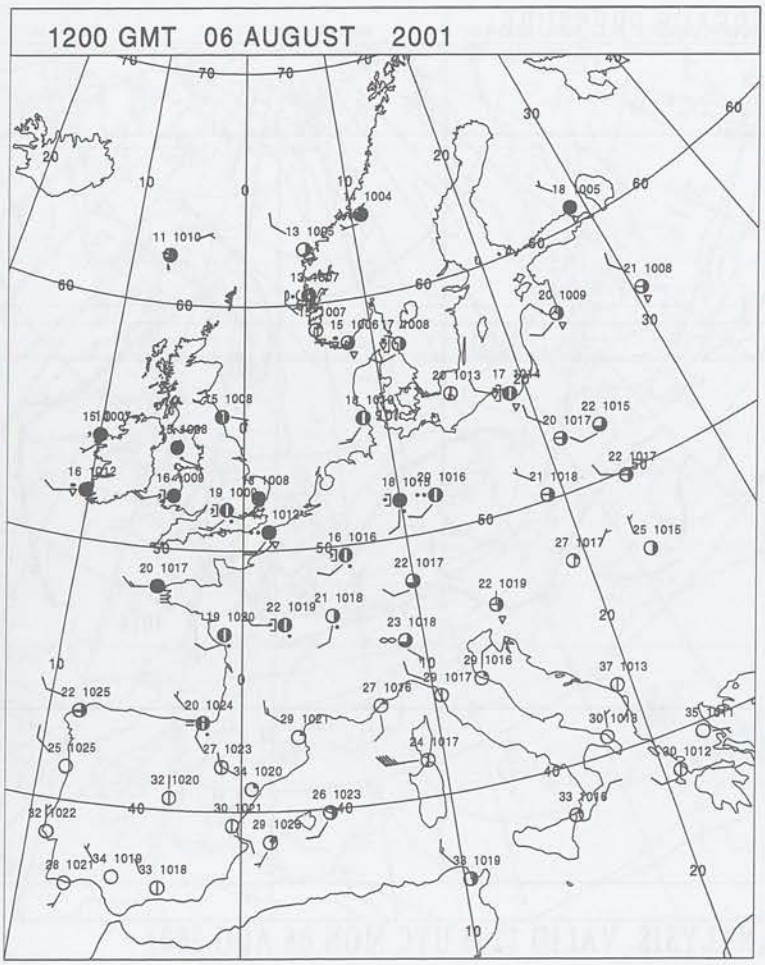

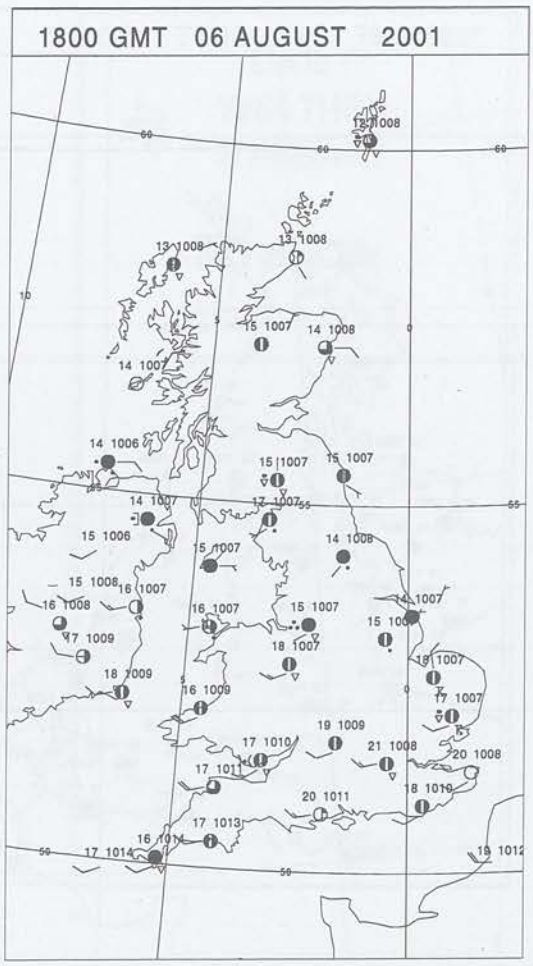

Crown Copyright 2001, All Rights Reserved

SIGNIFICANT WEATHER

Summary of UK Weather for Monday 06 August 2001.

Overnight, outbreaks of rain pushed quickly eastwards across Northern Ireland, northern England and the Midlands and on into parts of East Anglia. To the south scattered showers developed with some longer spells of rain into Wales and the southwest. To the north it was largely dry with clear periods.

During the day the area of rain across the middle of the country became showery in the west, but remained persistent and heavy with localised flooding in the east, especially northern parts of East Anglia. The rain finally cleared in the afternoon then all of England and Wales was under a showery regime with some of the showers turning heavy and thundery, again the thunder mostly affected eastern England. In Scotland showers were isolated with many parts having a dry, bright, whilst over Northern Ireland showery rain became widespread and persistent, moving into southwest Scotland in the evening. It was windy at times near southern coasts.

Temperatures were near normal in Wales, Scotland and southern England, but cool in parts of northern England. It became warm locally in the Southeast.

EXTREMES

Highest Maximum:
24.7 Heathrow, Greater London
Lowest Maximum:
13.5 Foula, Shetland
Lowest Minimum:
5.2 Charterhall, Berwickshire
Lowest Grass Minimum:
0.5 Aboyne, Aberdeenshire
Most Rain:
25.0 Coltishall, Norfolk
Most Sun:
12.3 Fair Isle, Shetland

Crown Copyright 2001, All Rights Reserved

Monday 6 August 2001

DAILY CLIMATE DATA

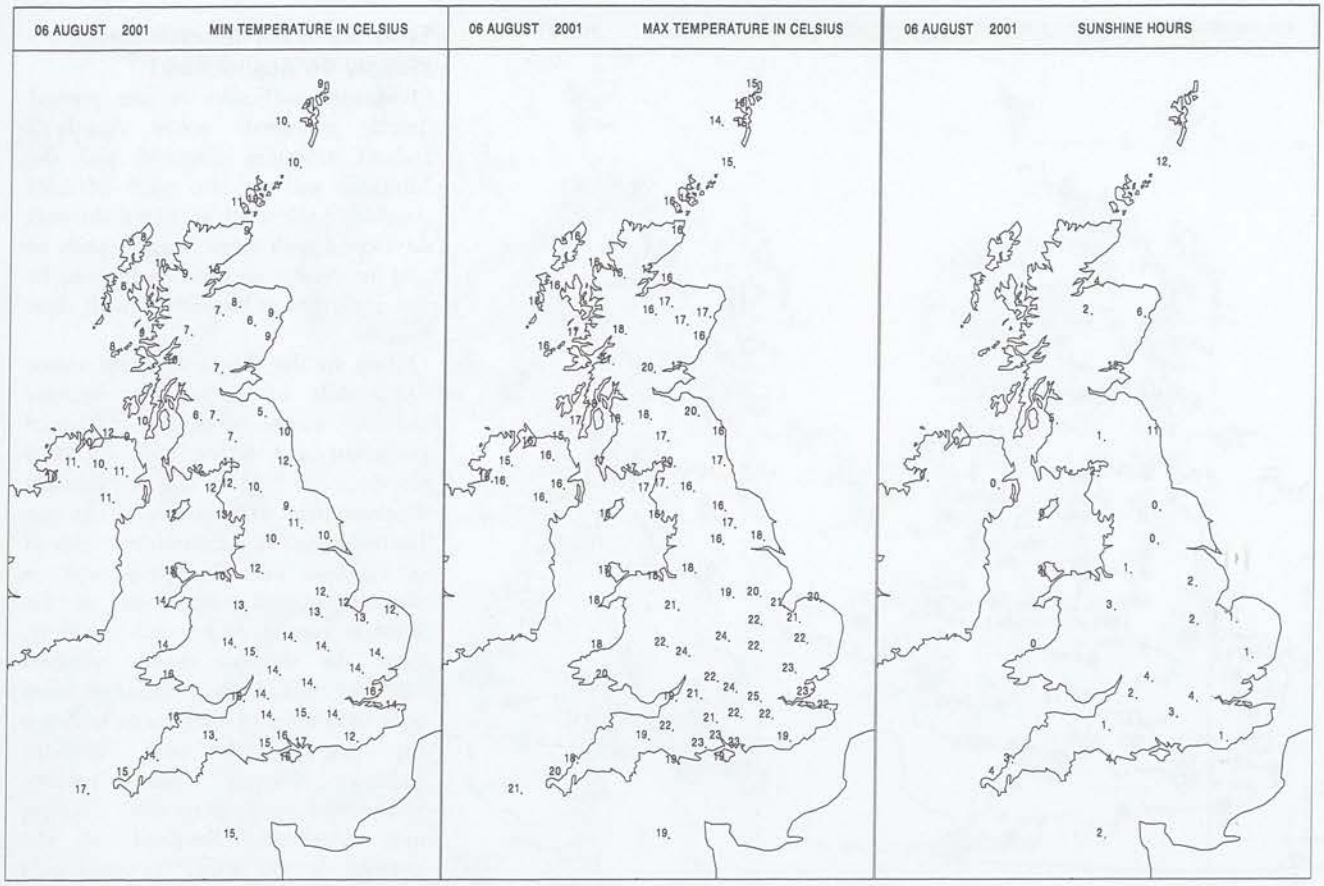

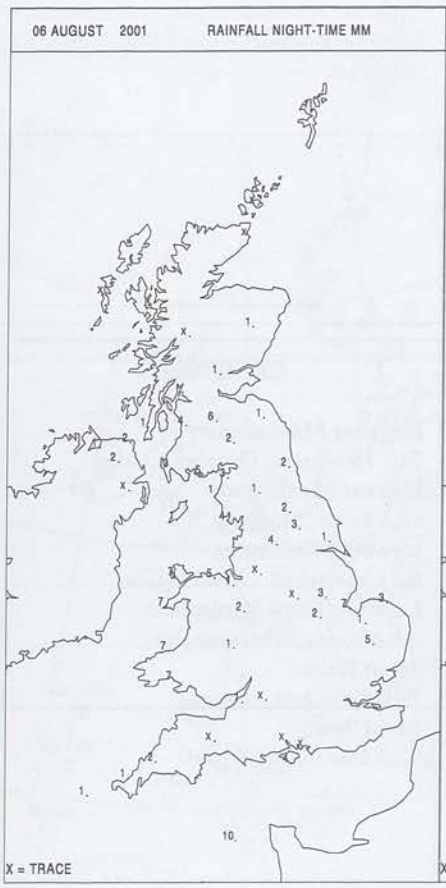

DAILY
WEATHER
SUMMARY

NO SNOW

Crown Copyright 2001, All Rights Reserved

DAILY WEATHER SUMMARY

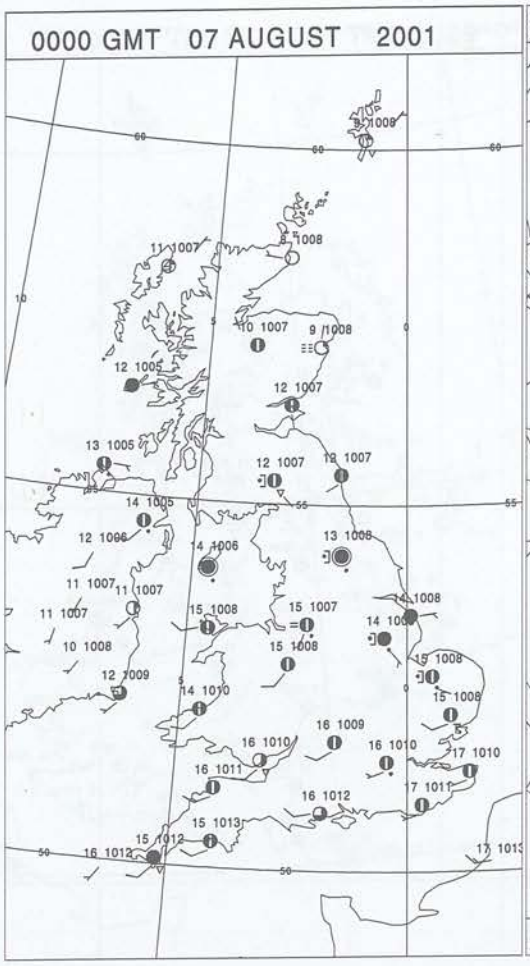



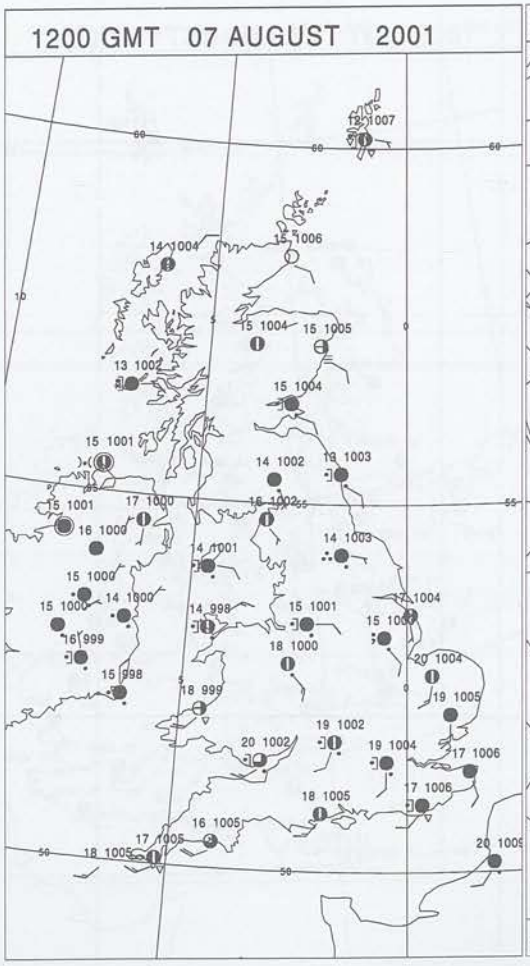

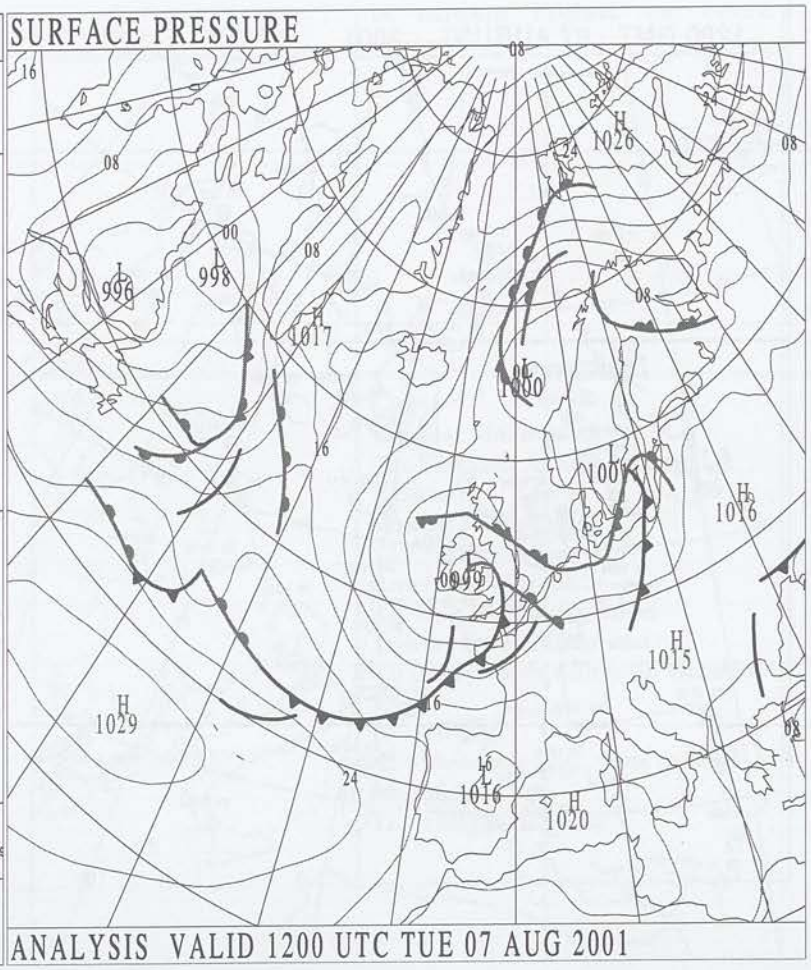

Crown Copyright 2001, All Rights Reserved

SURFACE REPORTS

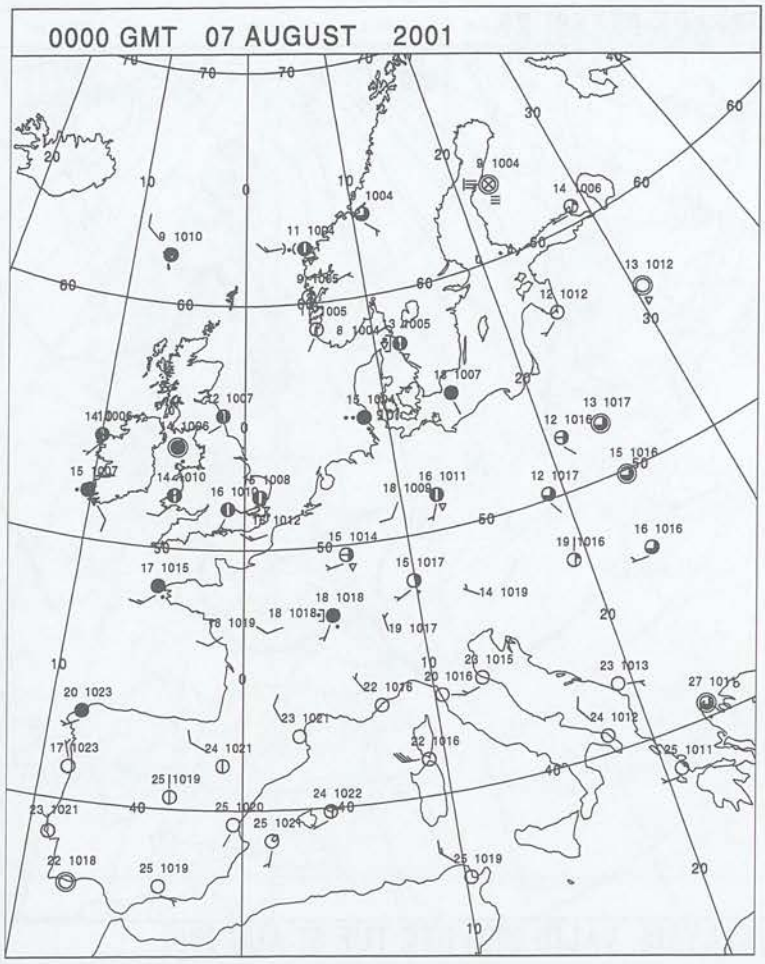

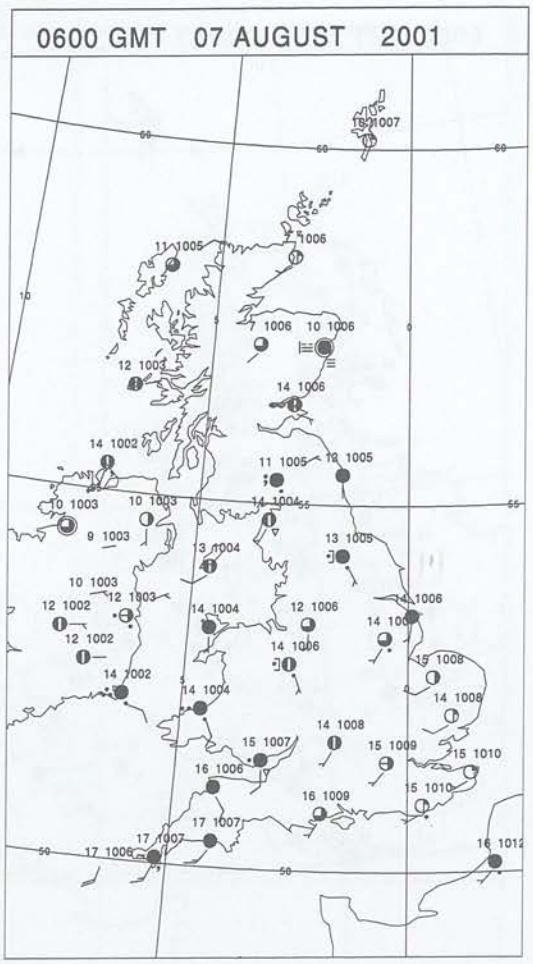

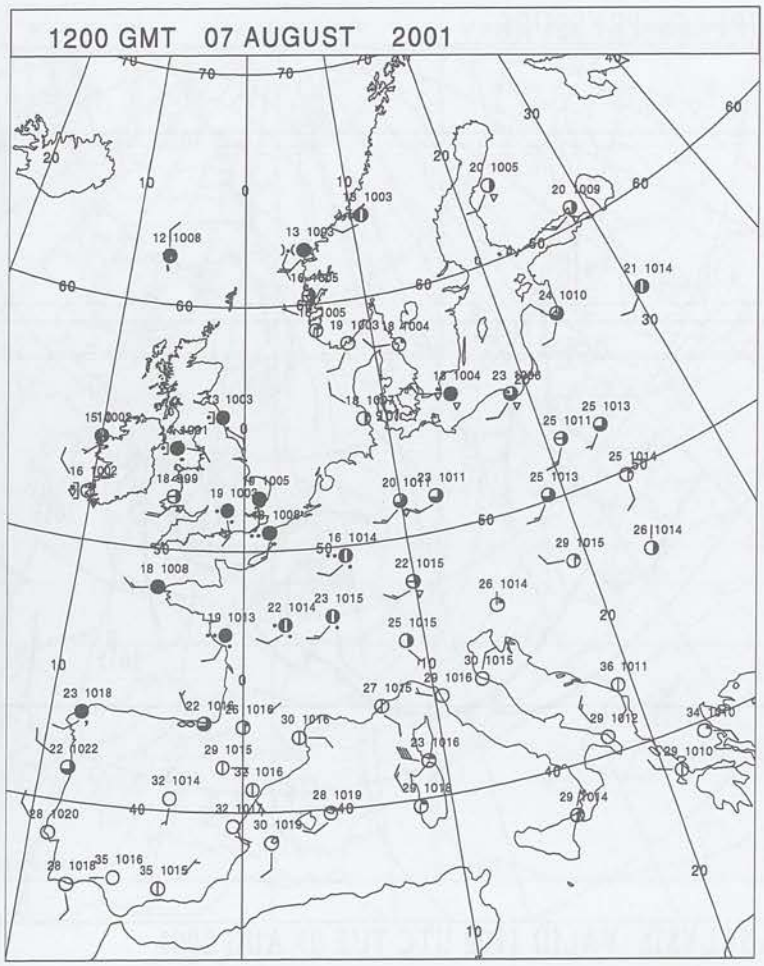

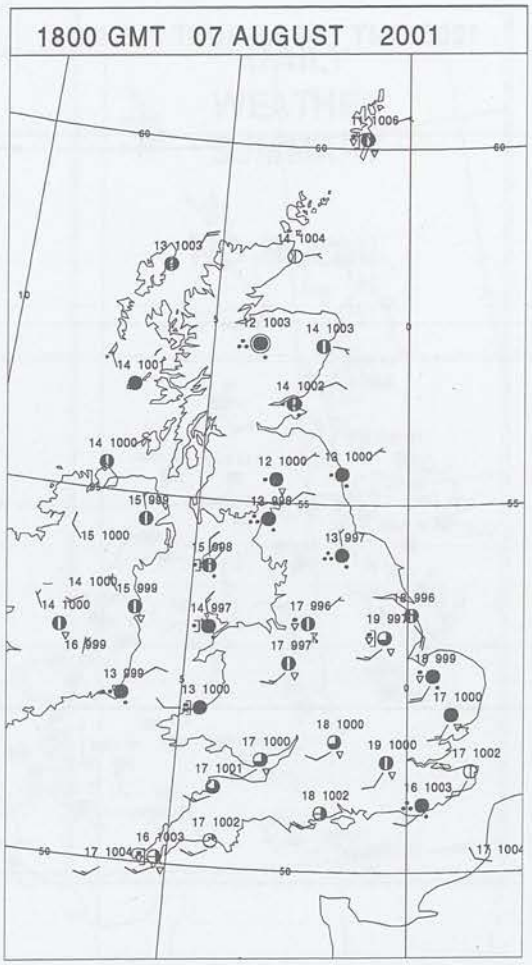

Crown Copyright 2001, All Rights Reserved

SIGNIFICANT WEATHER

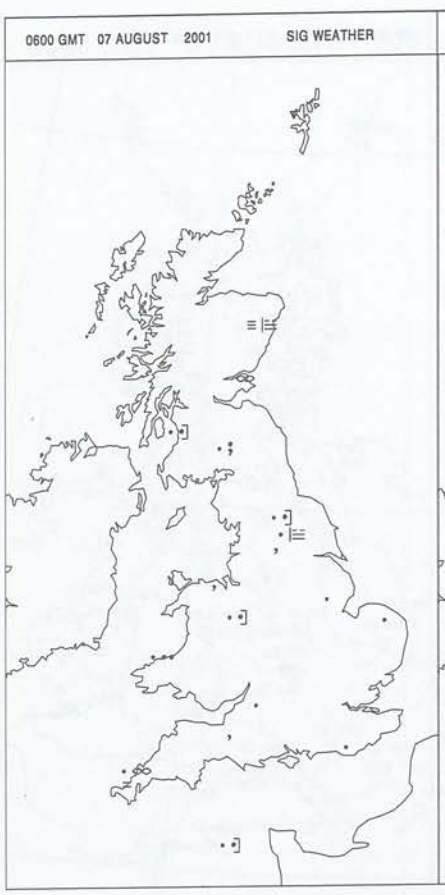

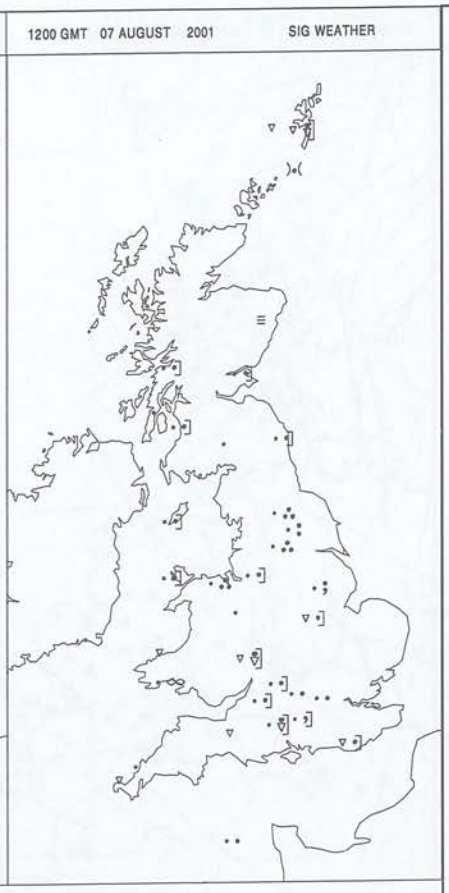

Summary of UK Weather for Tuesday 07 August 2001.

Overnight, patchy rain affected parts of Scotland and northern England whilst elsewhere there was a lot of dry weather at first. Through the course of the night rain crossed Eire to reach western Wales by the morning.

Through the morning this rain pushed steadily north and east bringing some heavy and persistent rain to much of Wales, the north Midlands and Northern England. At the same time a separate area of heavy rain moved across the far southeast of England. The Central Lowlands of Scotland remained wet whilst elsewhere in Scotland, and much of Northern Ireland, there were just a few showers. Through the afternoon the persistent rain lingered over northern England slowly pushing into southern Scotland whilst to the south heavy and at times thundery showers developed over England and Wales.

Northern Ireland saw lighter and more scattered showers as did the north and west of Scotland.

It was rather windy near the south coasts of England and Wales.

Temperatures were mostly near normal but rather cool in wetter parts of northern England and central Scotland.

EXTREMES

Highest Maximum:
22.6 Shobdon Airfield, Hereford & Worcester

Lowest Maximum:
12.9 Foula, Shetland

Lowest Minimum:
4.8 Wick Airport, Caithness

Lowest Grass Minimum:
1.0 Lossiemouth, Moray (In Grampian R

Most Rain:
42.0 Newcastle W.C., Tyne & Wear

Most Sun:
11.8 Fair Isle, Shetland

Crown Copyright 2001, All Rights Reserved

Tuesday 7 August 2001

DAILY CLIMATE DATA

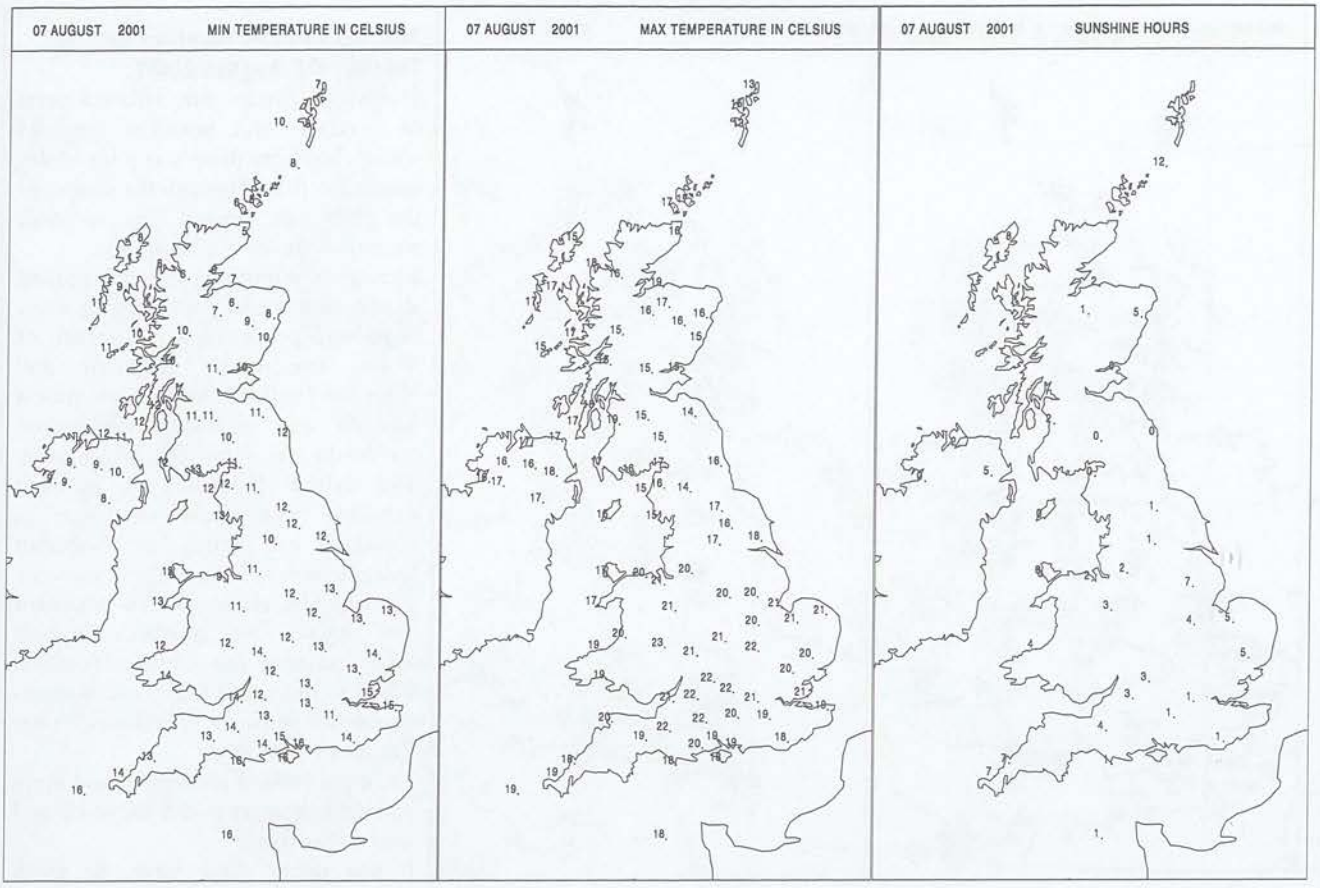

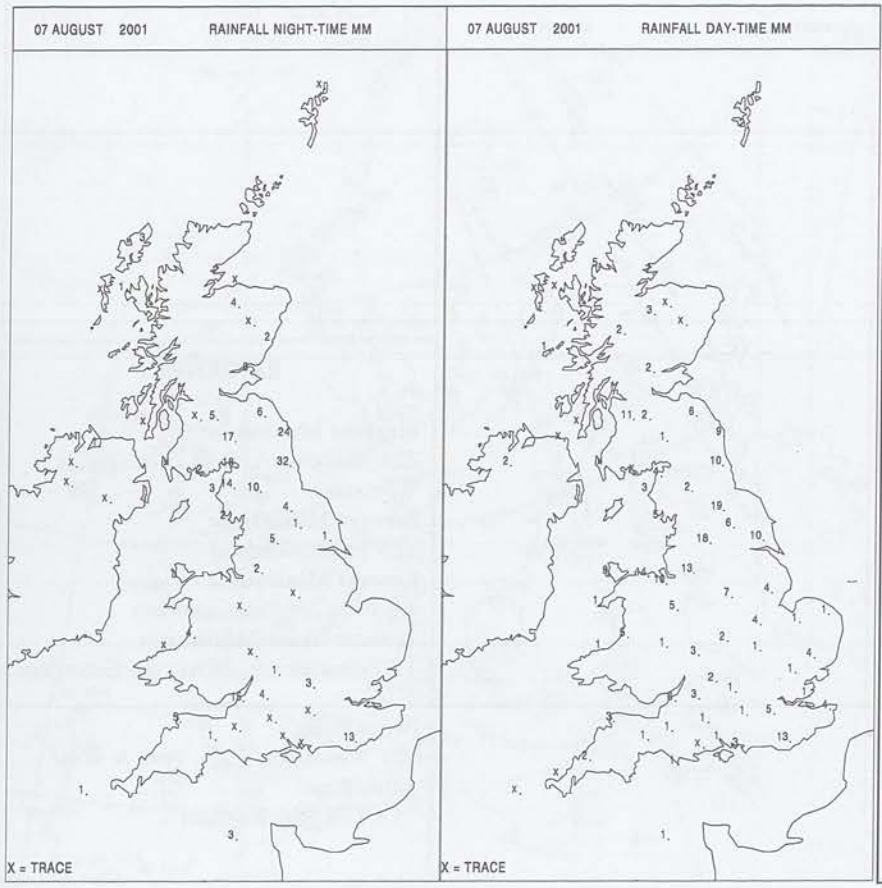

DAILY WEATHER SUMMARY

NO SNOW

Crown Copyright 2001, All Rights Reserved

DAILY WEATHER SUMMARY

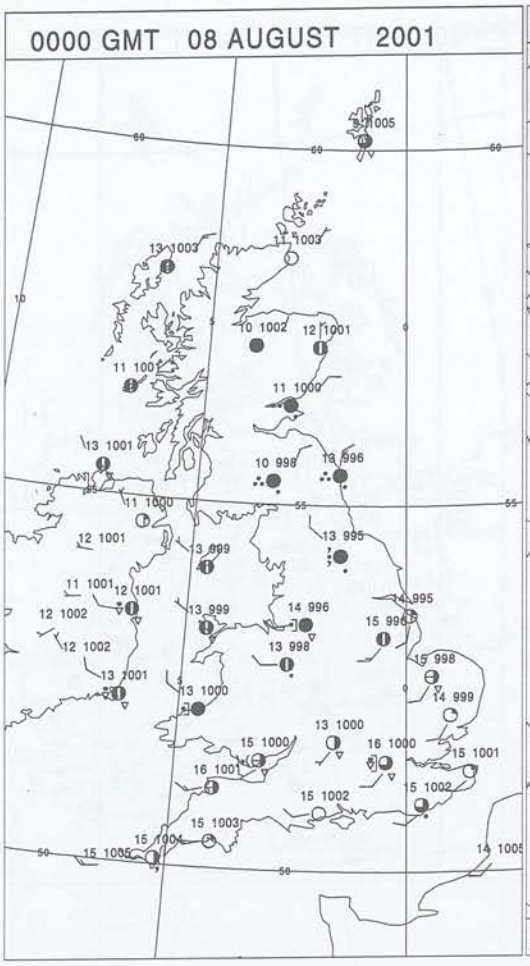

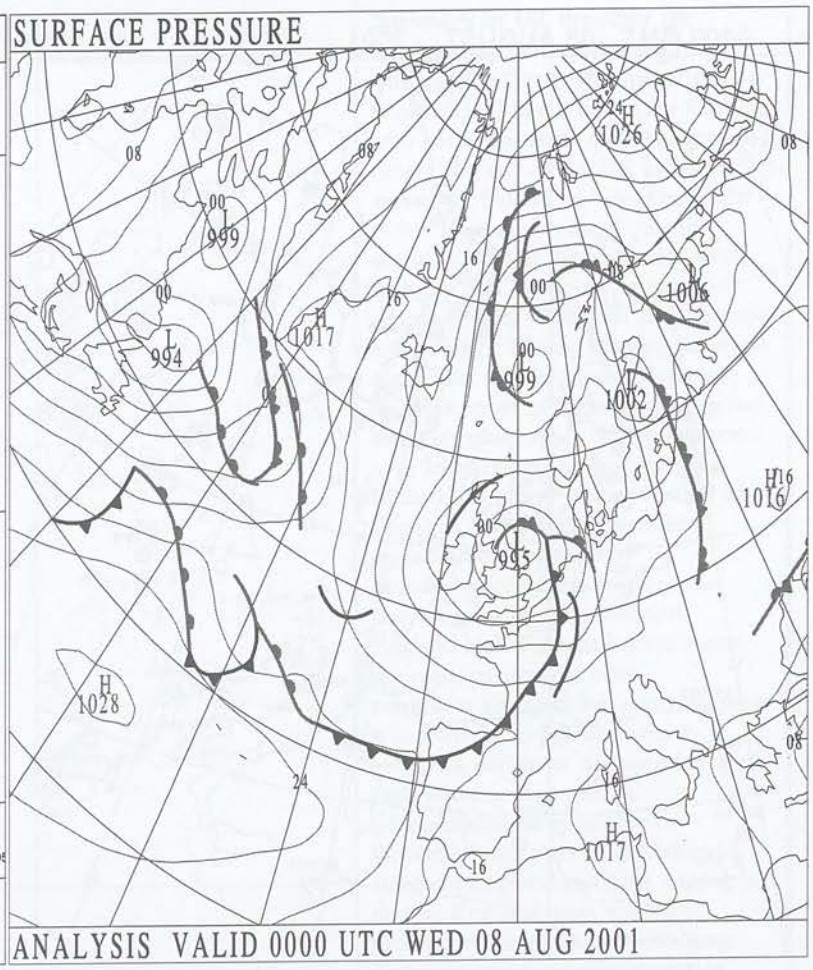

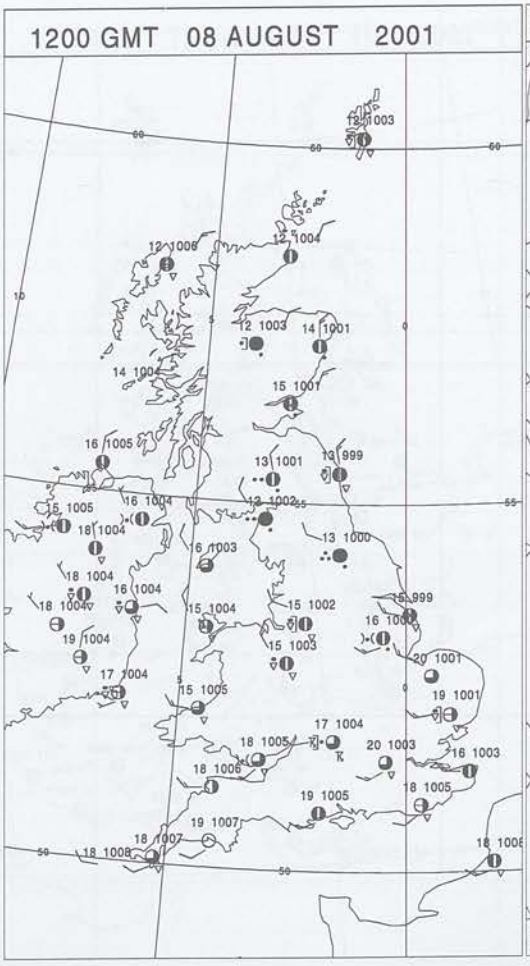

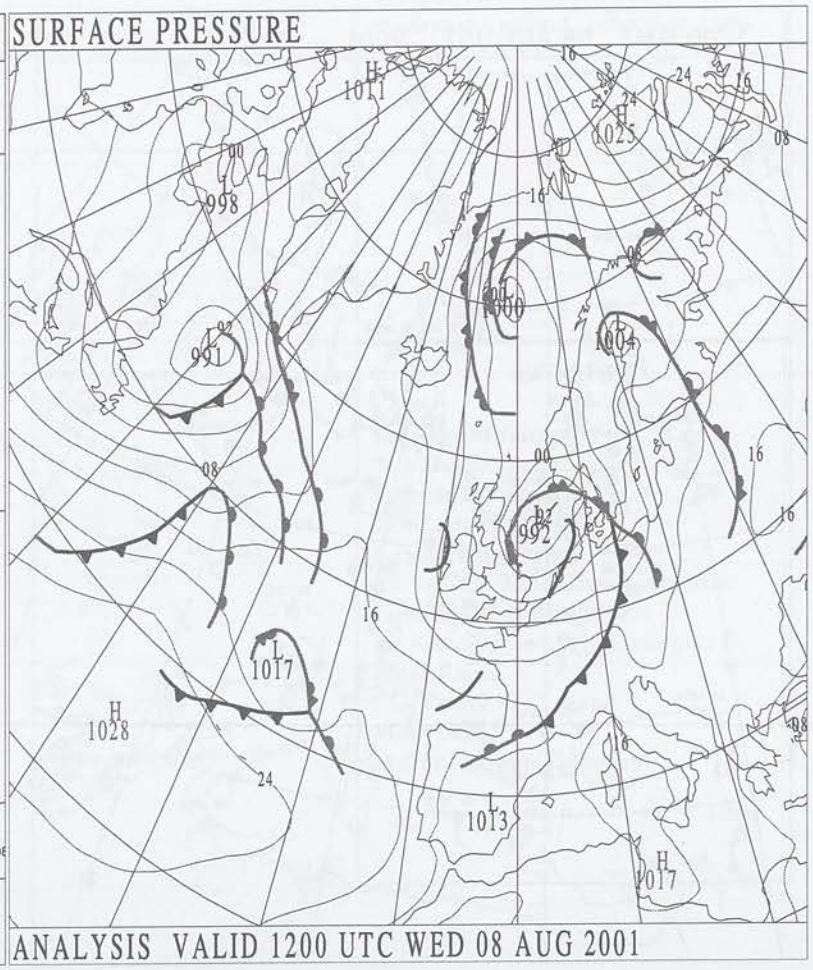

Crown Copyright 2001, All Rights Reserved

SURFACE REPORTS

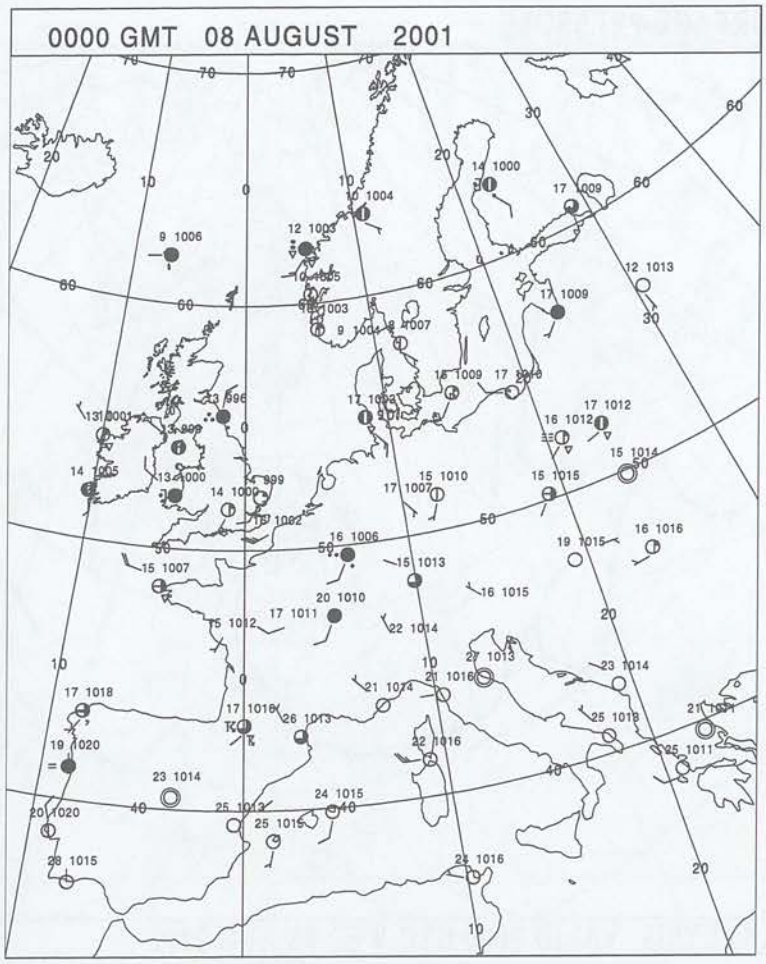

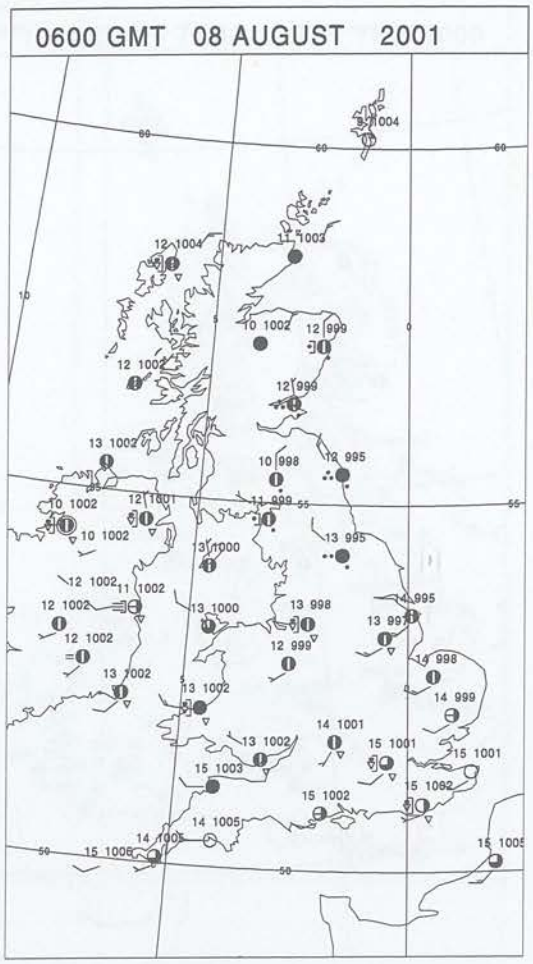

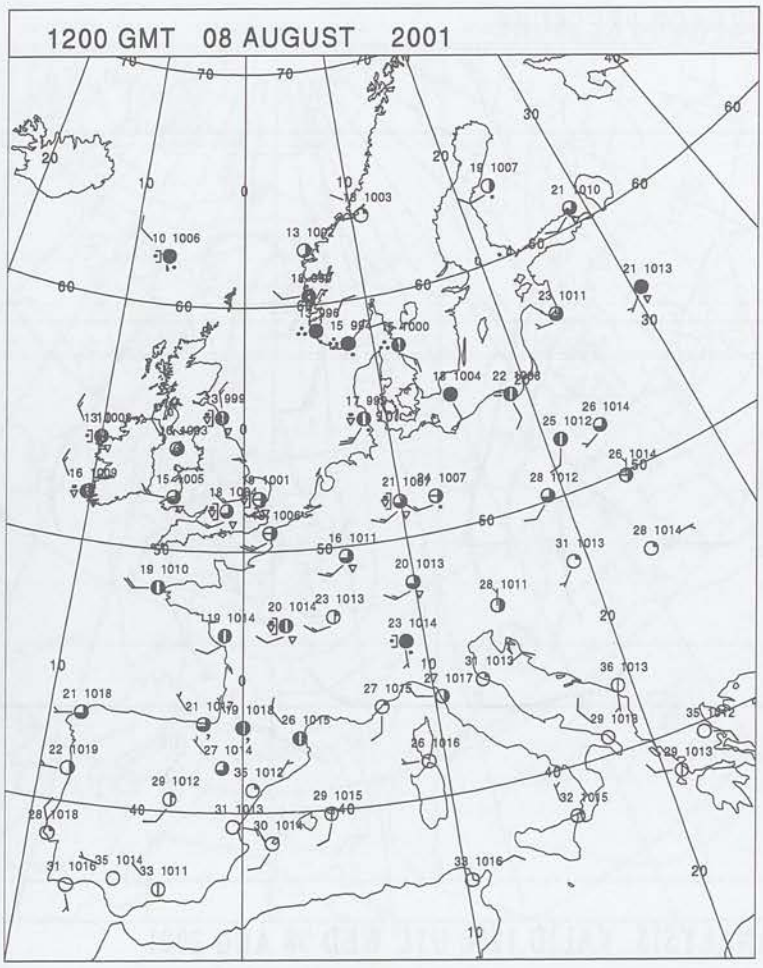

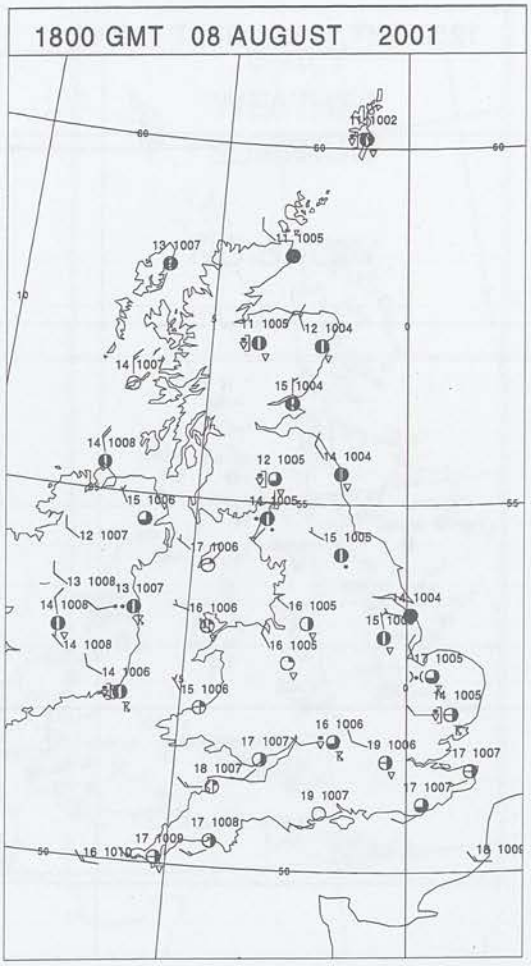

Crown Copyright 2001, All Rights Reserved

SIGNIFICANT WEATHER

Summary of UK Weather for Wednesday 8 August 2001.

The night was overcast over southeast Scotland and much of eastern England with persistent rain, quite heavy at times. The rest of the UK had variable amounts of cloud and clear intervals. A few showers occurred, mainly around coasts in the north and west, with the odd heavy one, more especially over southwest England and south Wales. During the day, Scotland had plenty of cloud with scattered showers, most of these were light, but some lengthier spells of rain occurred over southeastern parts. Northern Ireland had plenty of dry weather with bright or sunny spells but a few showers, accompanied by thunder, affected the south of the province during the afternoon. England and Wales had some sunny intervals, particularly over southwest England, but generally there was plenty of cloud. Showers occurred, and from late morning until early evening they were widespread, with a number of thunderstorms across the Midlands, southern England and East Anglia. In eastern England there was some prolonged rain during the morning. Temperatures were near normal in southwest England , otherwise it was cool or rather cool.

EXTREMES

Highest Maximum:
21.8 Shoeburyness, Essex
Lowest Maximum:
12.4 Lerwick, Shetland
Lowest Minimum:
6.2 Tulloch Bridge, Inverness-Shire
Lowest Grass Minimum:
3.7 Kinloss, Moray (In Grampian R
Most Rain:
33.6 Bristol W.C., Avon
Most Sun:
11.2 St Mawgan, Cornwall

Crown Copyright 2001, All Rights Reserved

Wednesday 8 August 2001

DAILY CLIMATE DATA

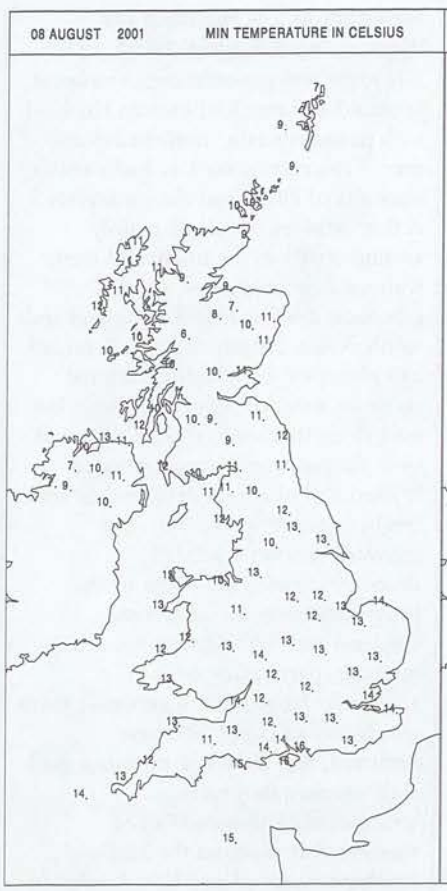

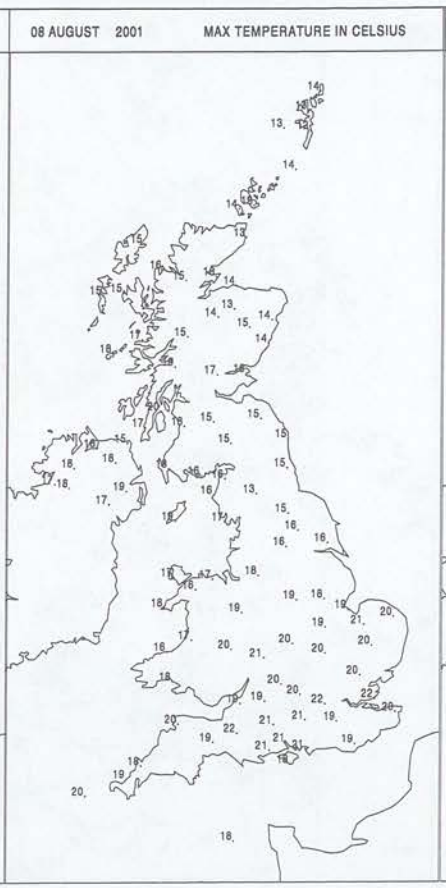

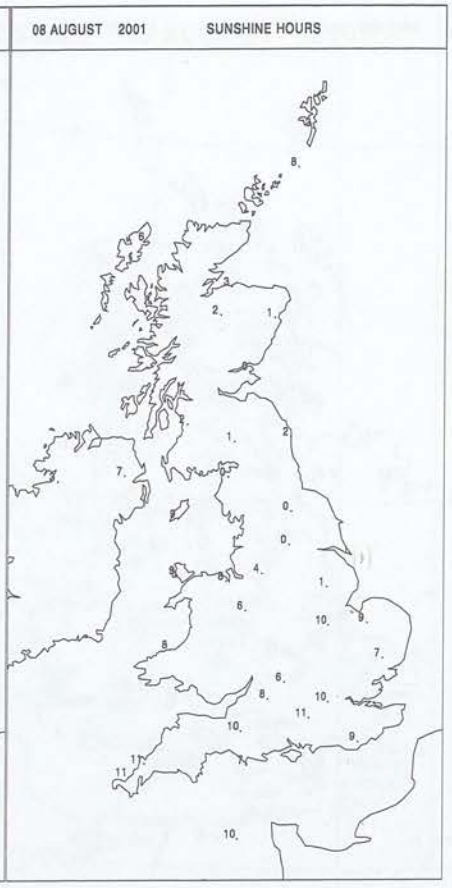

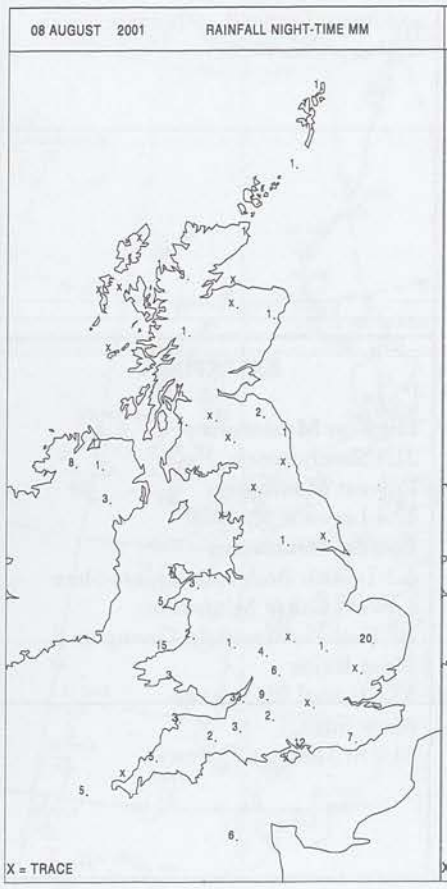

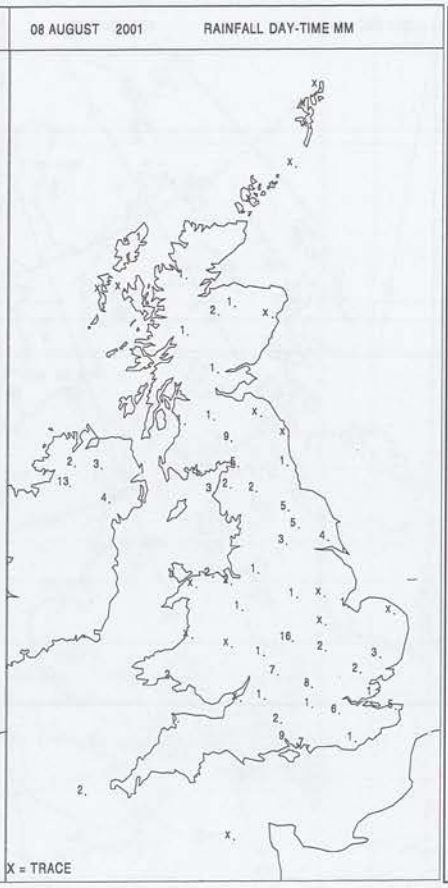

DAILY
WEATHER
SUMMARY

NO SNOW

Crown Copyright 2001, All Rights Reserved

DAILY WEATHER SUMMARY

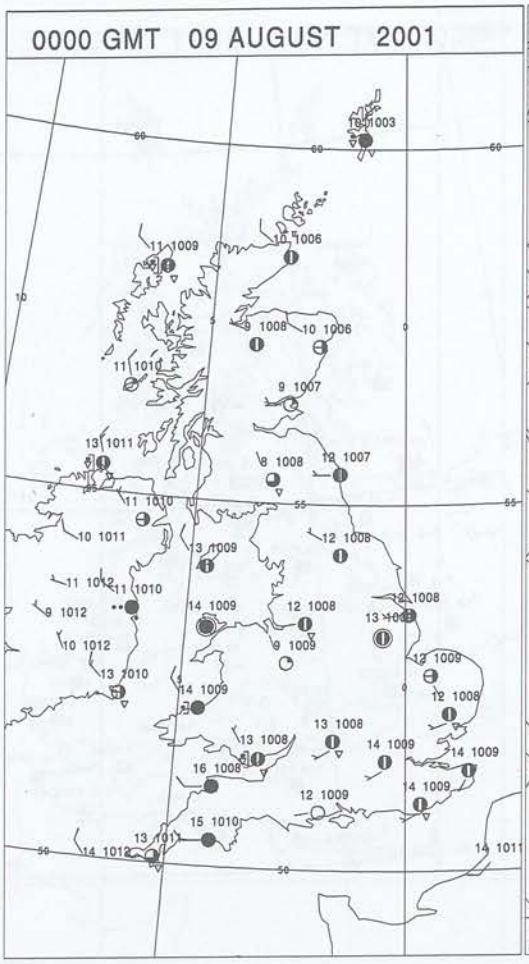

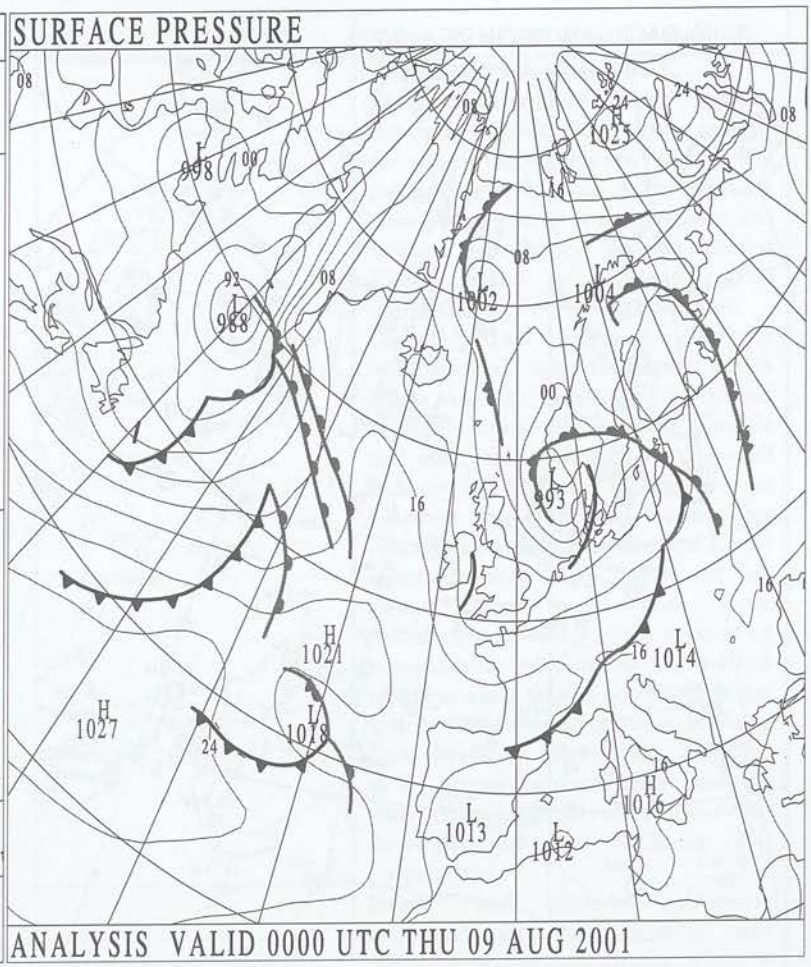

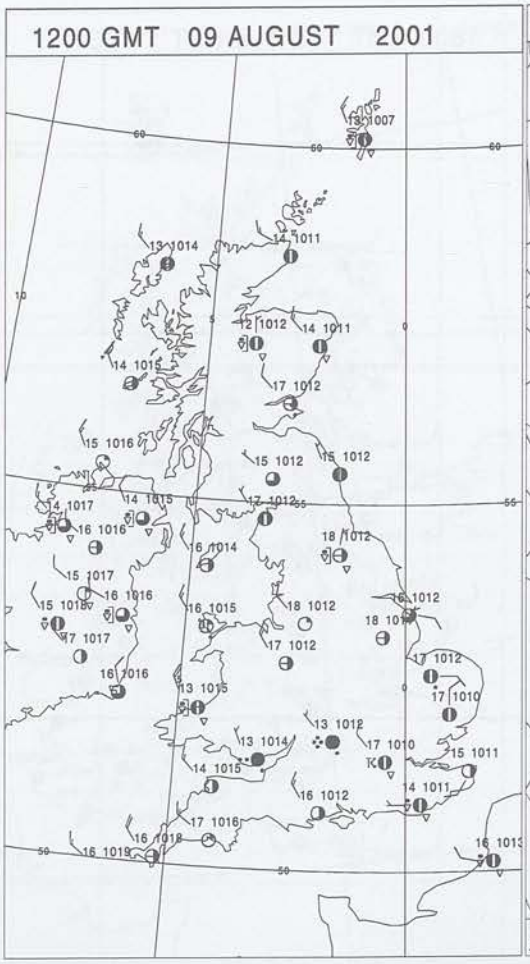

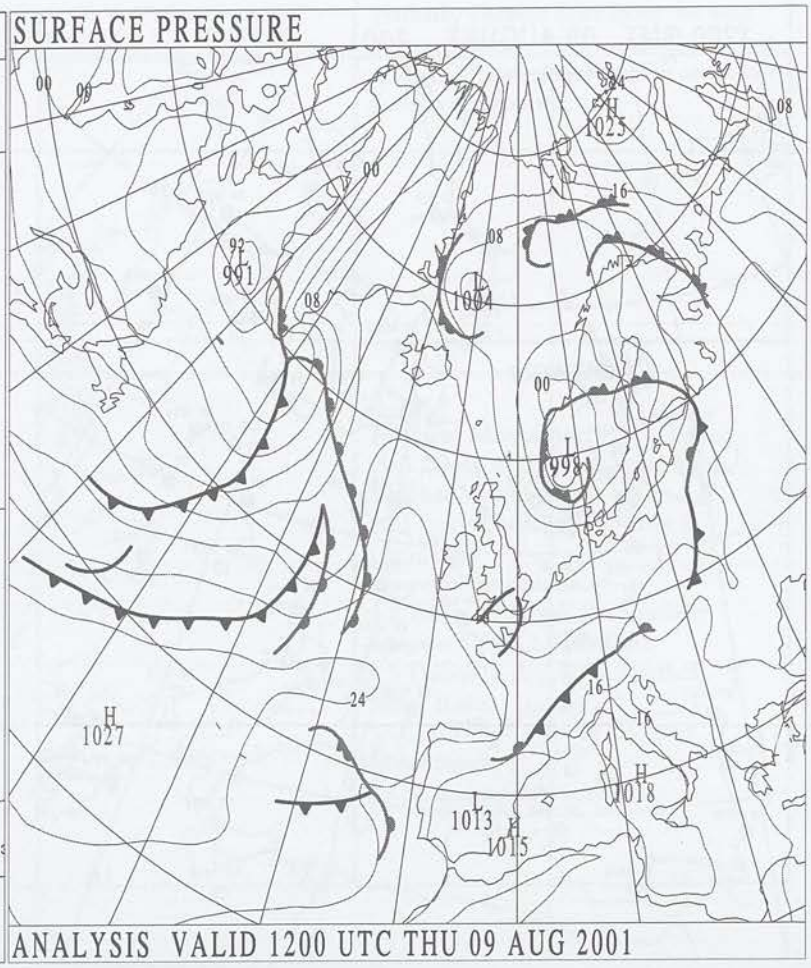

Crown Copyright 2001, All Rights Reserved

SURFACE REPORTS

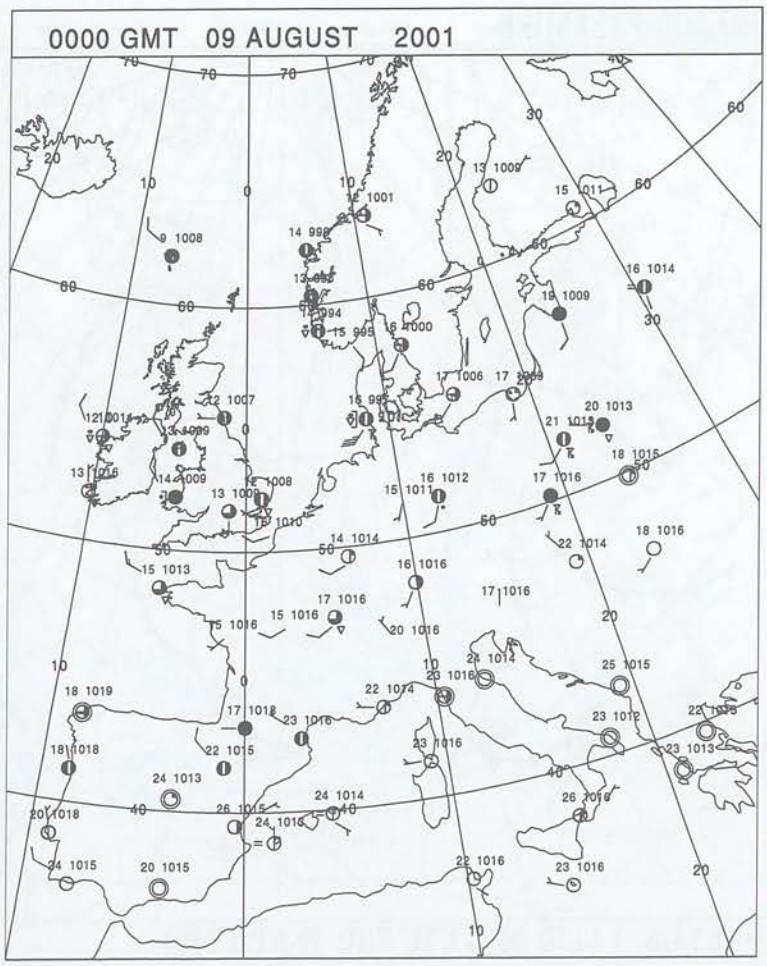

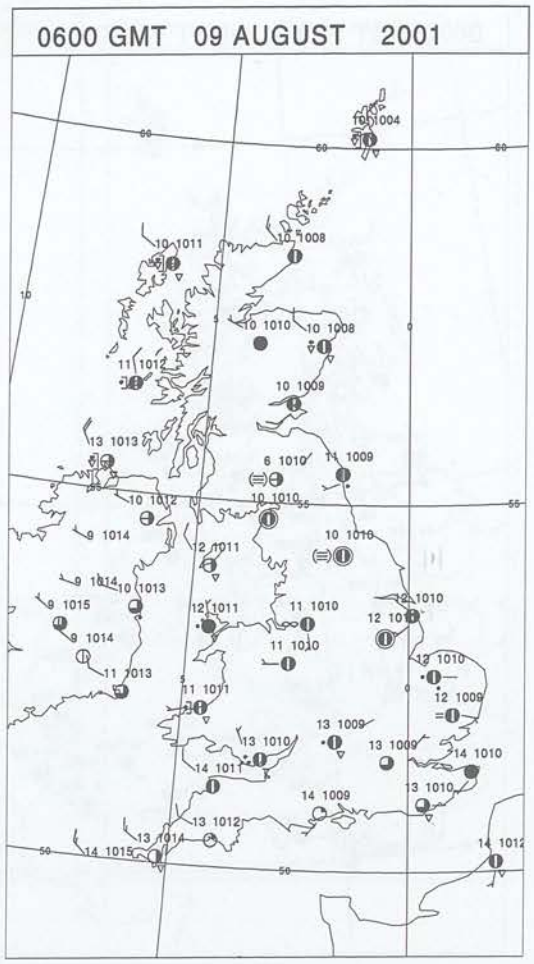

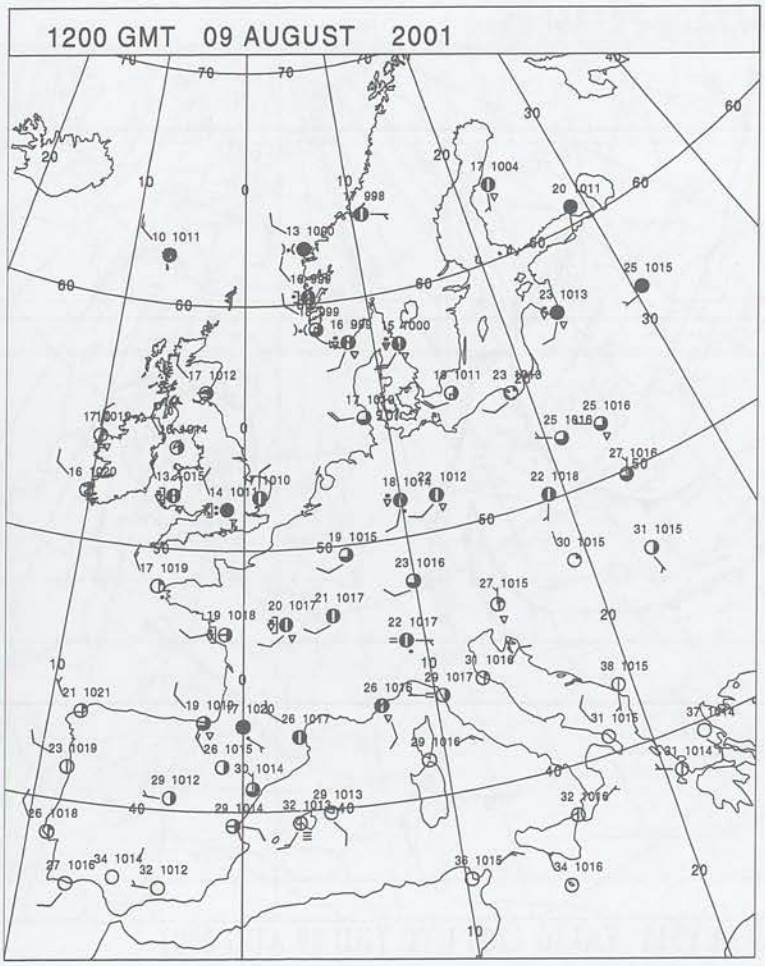

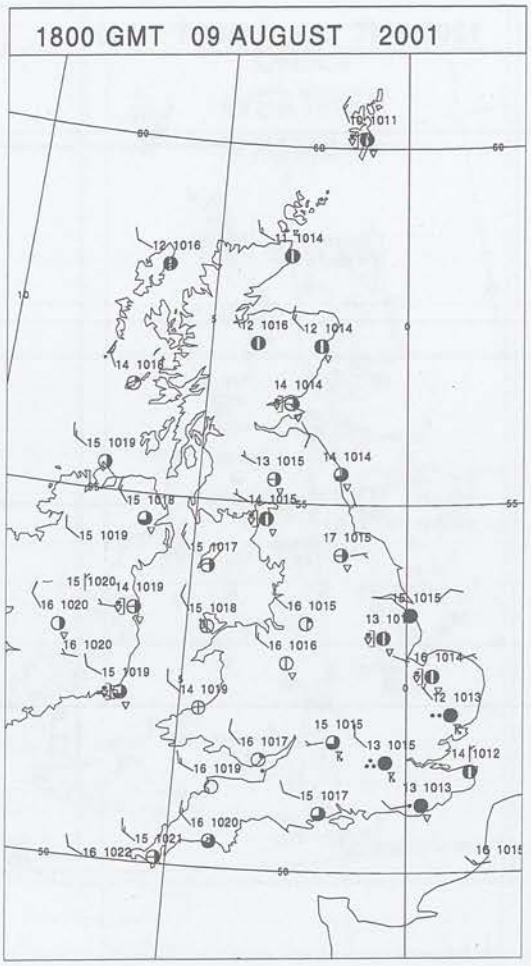

Crown Copyright 2001, All Rights Reserved

SIGNIFICANT WEATHER

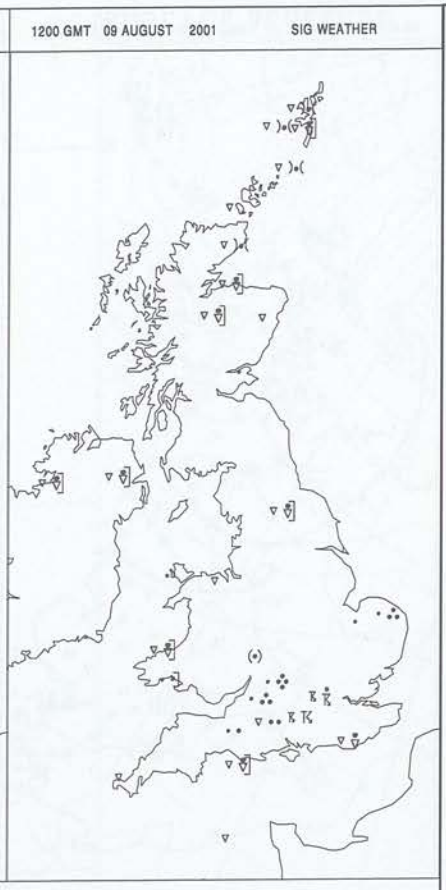

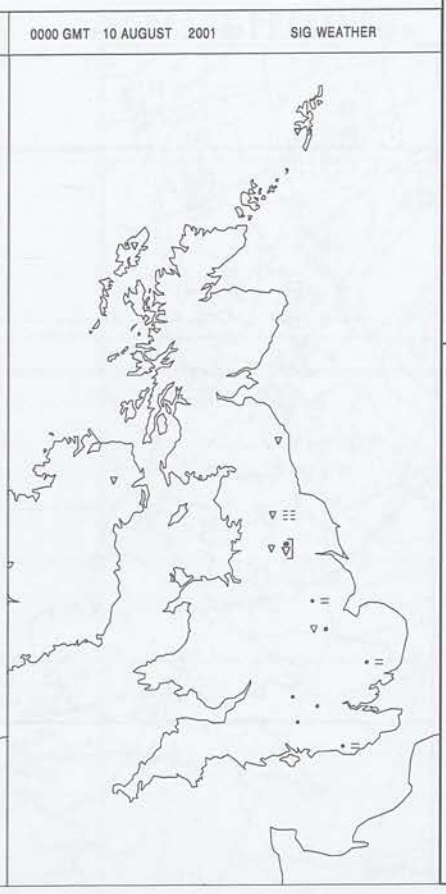

Summary of UK Weather for Thursday 09 August 2001.

Much of the country started Thursday dry with variable cloud cover and by the end of the night a few mist or fog patches were forming. A few showers were pecking away at the northern and western peripheries of the United Kingdom and by morning a few outbreaks were occurring elsewhere.

During the morning showery outbreaks of rain developed across many southern and central parts with these becoming very intense, towards the end of the morning. A rainfall intensity of 34.3 mm in one hour at Northolt was recorded soon after midday and numerous other spots reported more than 10mm in one hour. There were also some thunderstorms and various reports of tornadoes or water spouts. Central and northern areas fared a good deal better with a scattering of showers but also some bright or sunny spells, however in the afternoon some heavy showers with occasional thunderstorms also developed in the Midlands and Lincolnshire.

Heavy and thundery showers continued into the evening and extended across East Anglia, whilst it gradually became drier from the west.

Temperatures were mostly below normal in central and eastern areas but were average in the west.

EXTREMES

Highest Maximum:
20.3 Leeds W.C., West Yorkshire
Lowest Maximum:
12.1 Loch Glascarnoch, Ross & Cromarty
Lowest Minimum:
4.2 Dalmally, Argyll (In Strathcly
Lowest Grass Minimum:
0.2 Dalmally, Argyll (In Strathcly
Most Rain:
55.6 Northolt, Greater London
Most Sun:
13.1 Camborne, Cornwall

Crown Copyright 2001, All Rights Reserved

DAILY CLIMATE DATA

09 AUGUST 2001 MIN TEMPERATURE IN CELSIUS

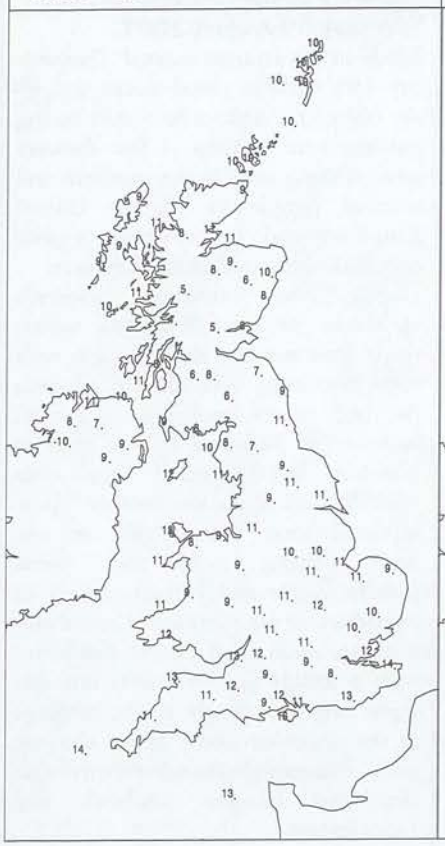

09 AUGUST 2001 MAX TEMPERATURE IN CELSIUS

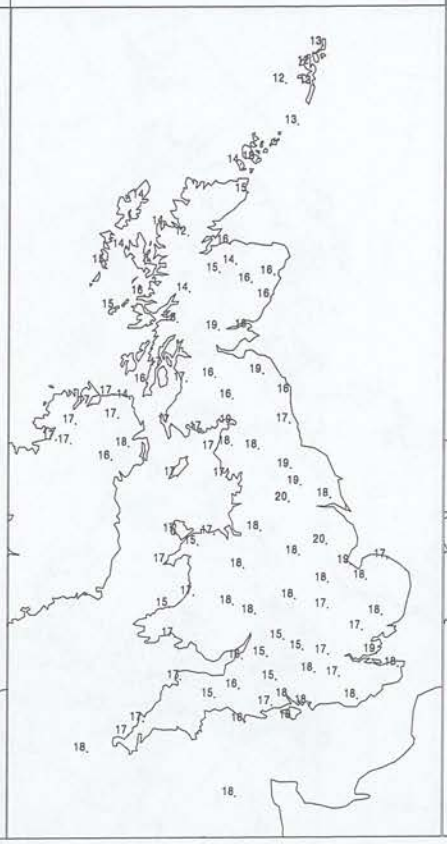

09 AUGUST 2001 SUNSHINE HOURS

09 AUGUST 2001 RAINFALL NIGHT-TIME MM

X = TRACE

09 AUGUST 2001 RAINFALL DAY-TIME MM

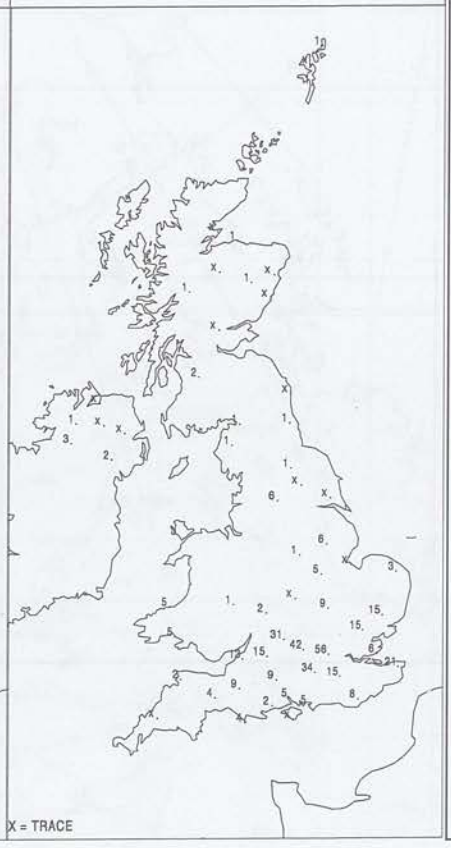

X = TRACE

DAILY WEATHER SUMMARY

NO SNOW

Crown Copyright 2001, All Rights Reserved

DAILY WEATHER SUMMARY

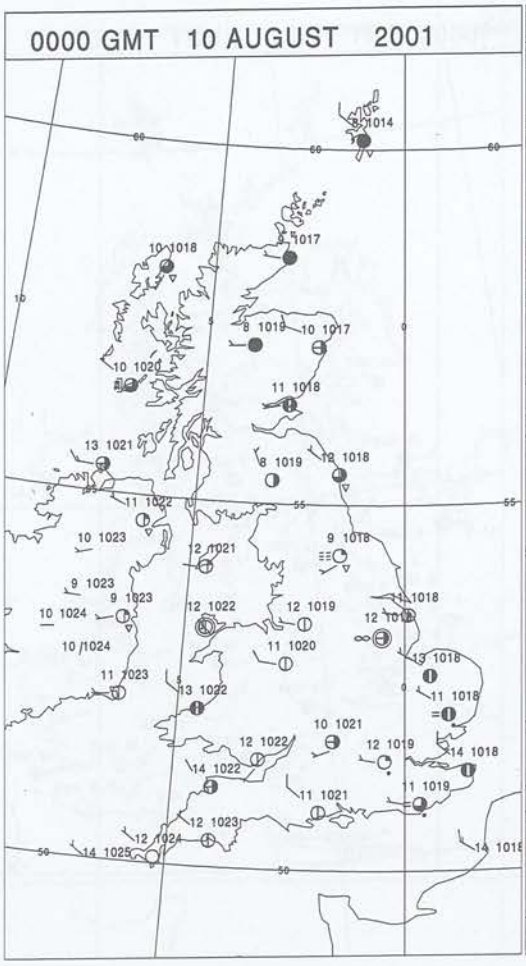

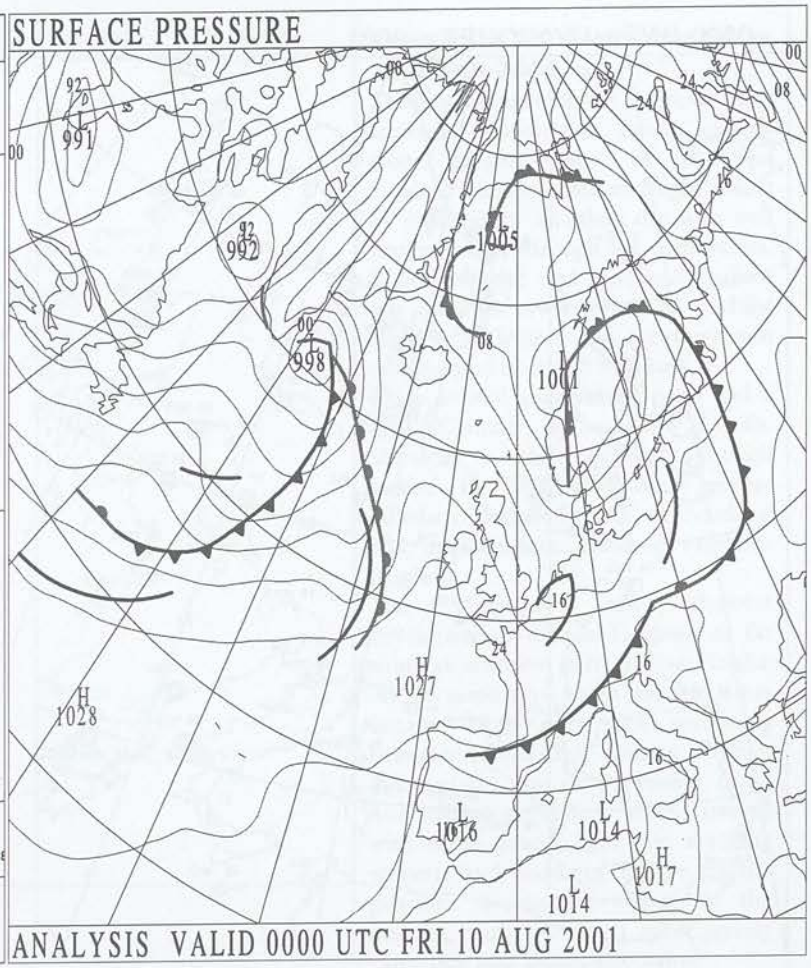

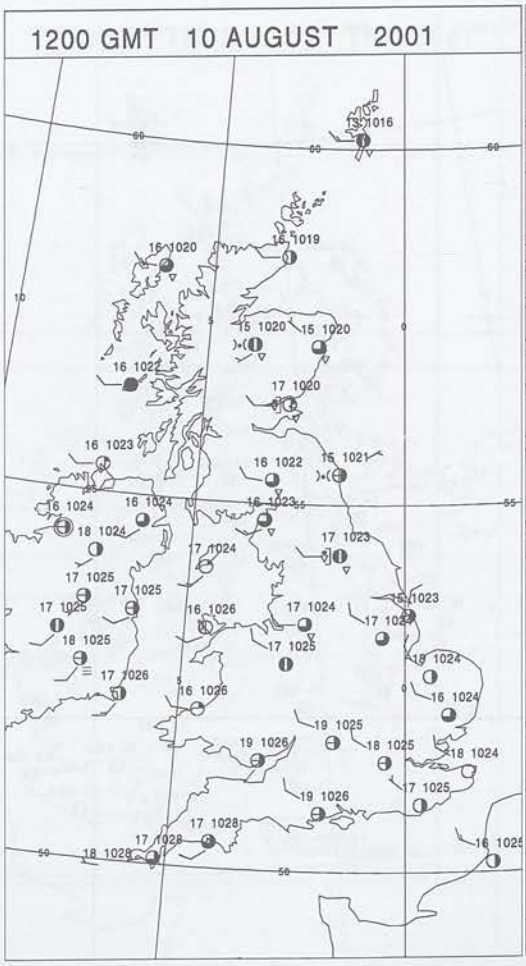

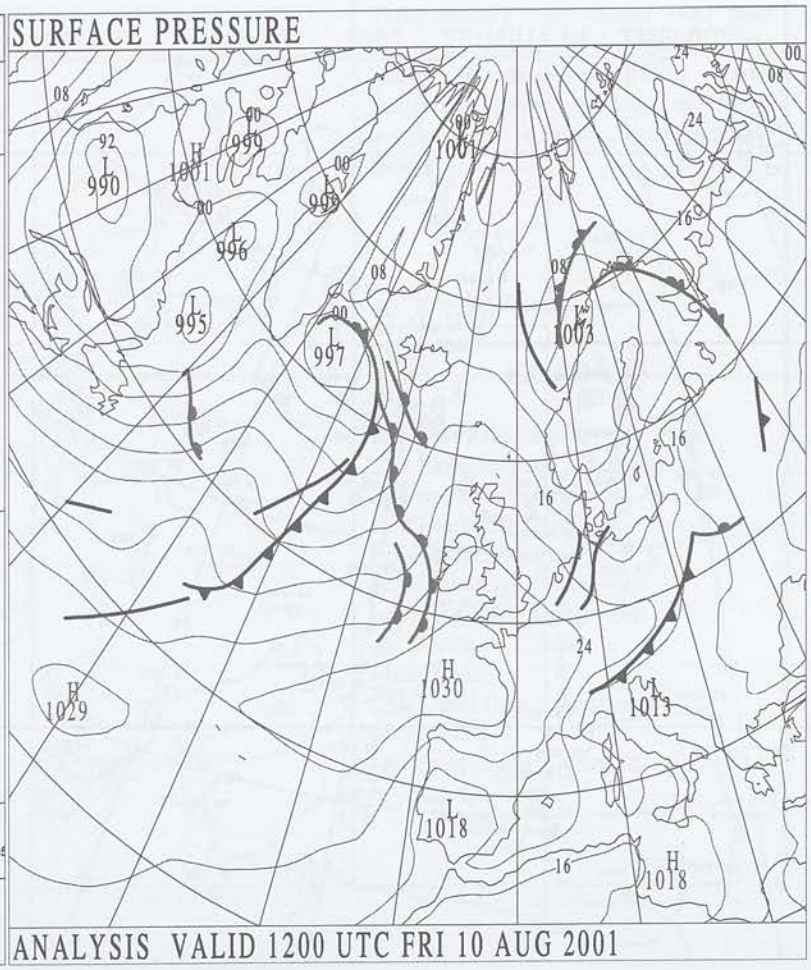

Crown Copyright 2001, All Rights Reserved

SURFACE REPORTS

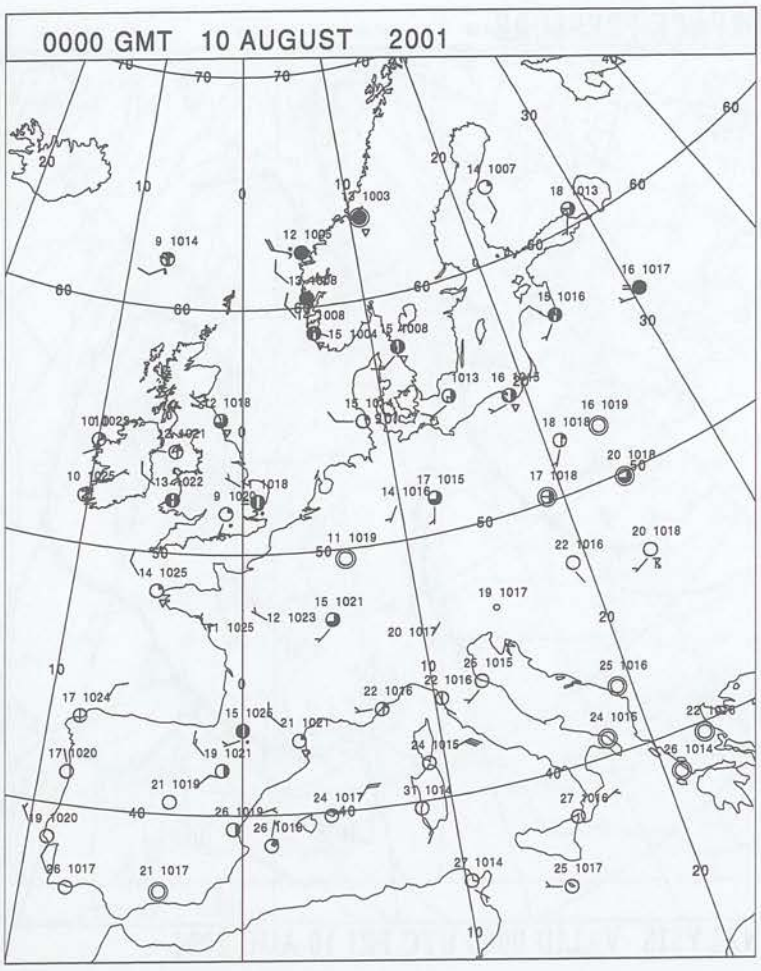

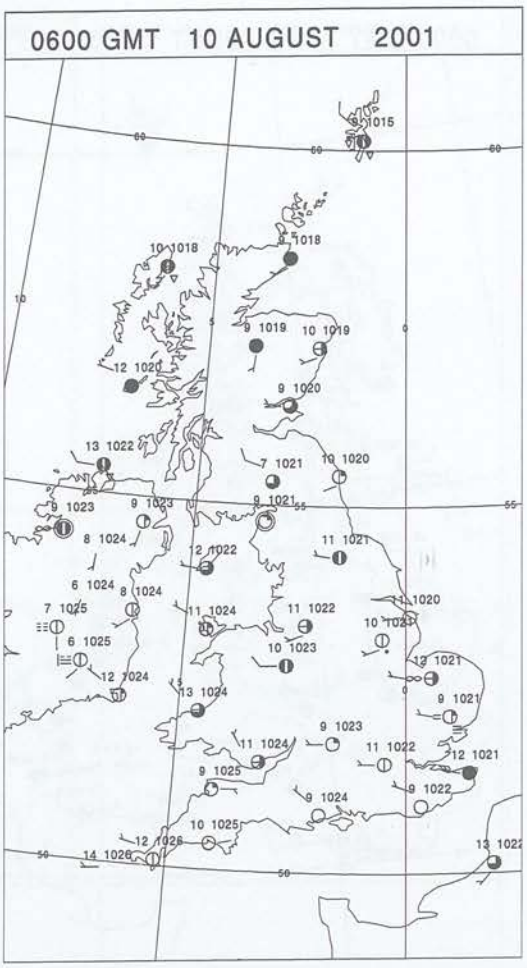

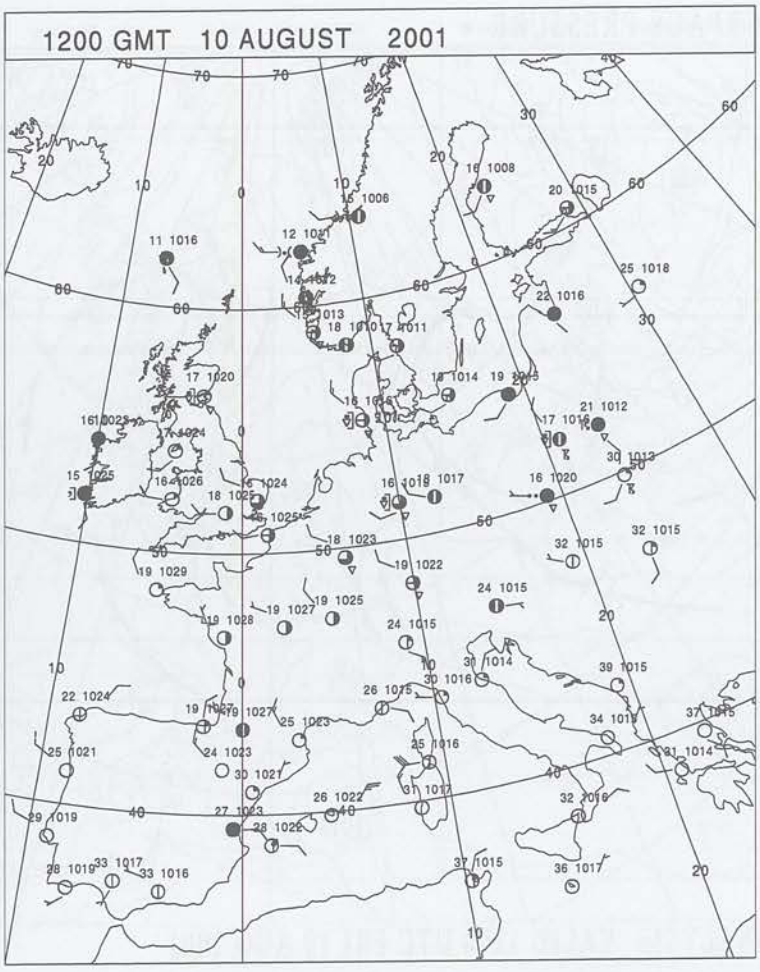

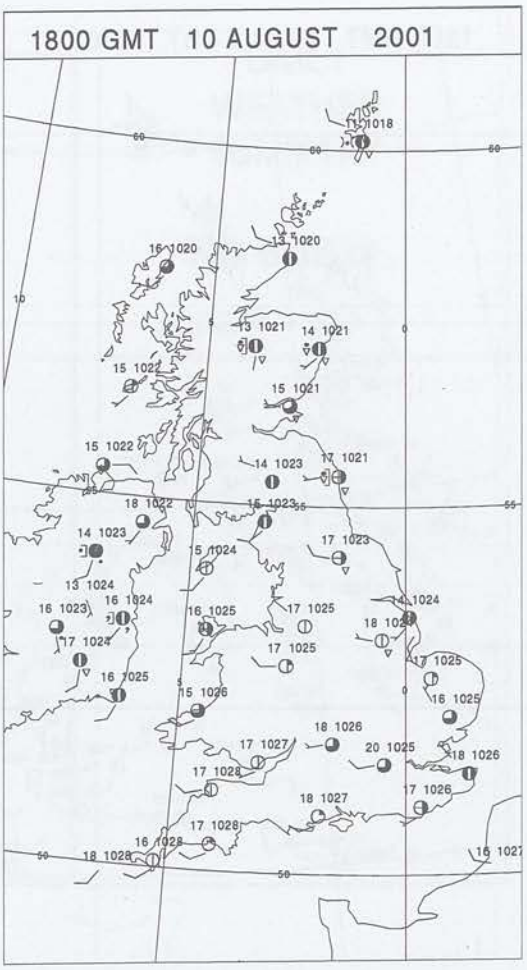

Crown Copyright 2001, All Rights Reserved

SIGNIFICANT WEATHER

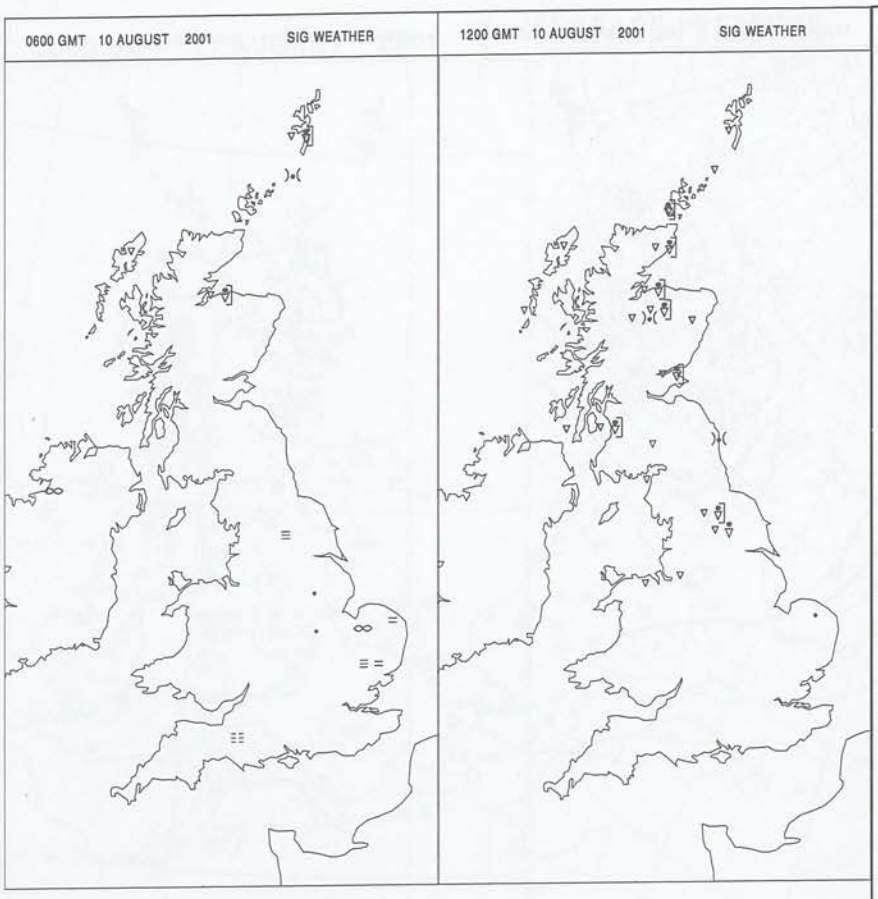

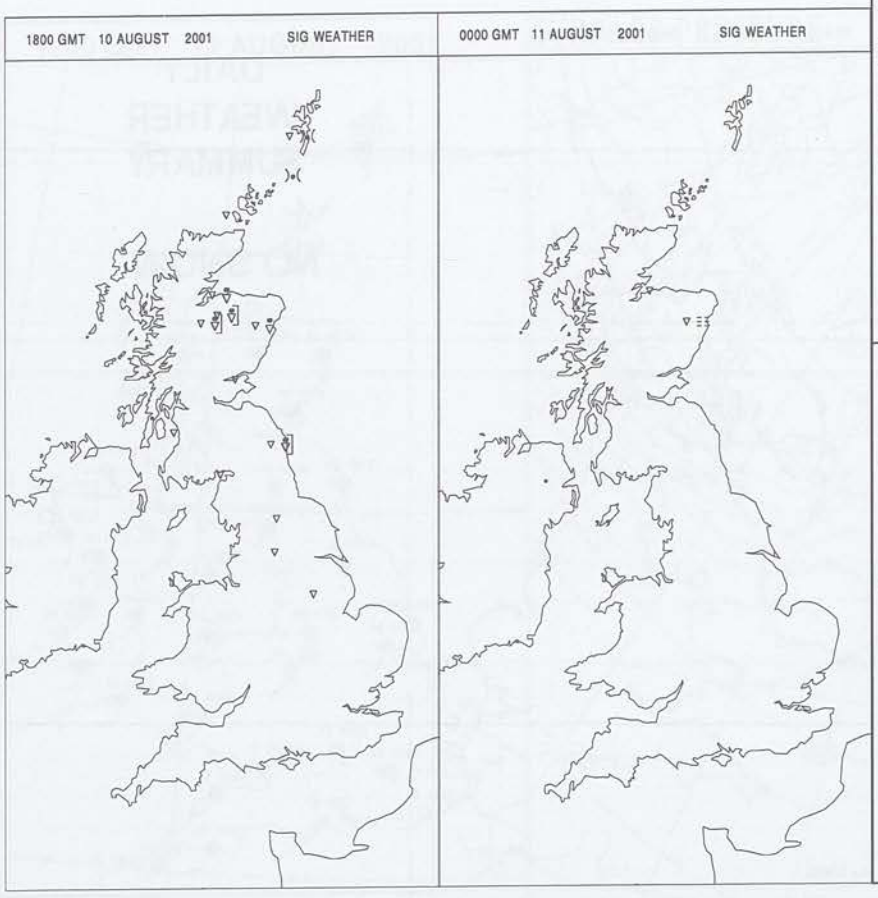

Summary of UK Weather for Friday 10 August 2001.

The last vestiges of the previous day's torrential downpours finally cleared from eastern parts of southern England shortly after midnight. Most of the country was then dry with well broken cloud through the early hours. There was the odd mist and shallow fog patch towards dawn, whilst showers affected the northwestern extremity of Scotland by dawn.

Many central and eastern parts had a dry morning with sunny spells. Showers in the northwest though started to feed southwards across Northern Ireland, much of Scotland and into western parts of northern England.

The afternoon saw showers developing in eastern England as far south as northern parts of East Anglia. At the same time more western areas became largely dry with increasing amounts of sunshine coming through many places. By early evening cloud was starting to thicken across Ireland with some patchy light rain reaching western and southern fringes of the province during the course of the evening, with the cloud subsequently extending into western Scotalnd

Temperatures were rather cool near North sea coasts and average or a little below in many northern parts. Southern areas tended to have temperatures a little above normal, though.

EXTREMES

Highest Maximum:
21.8 Southampton, Hampshire
Lowest Maximum:
13.2 Foula, Shetland
Lowest Minimum:
4.0 Castlederg, Tyrone
Lowest Grass Minimum:
-1.9 Kirkwall, Orkney
Most Rain:
15.0 Capel Curig, Gwynnedd
Most Sun:
13.7 St Mawgan, Cornwall

Crown Copyright 2001, All Rights Reserved

Friday 10 August 2001

DAILY CLIMATE DATA

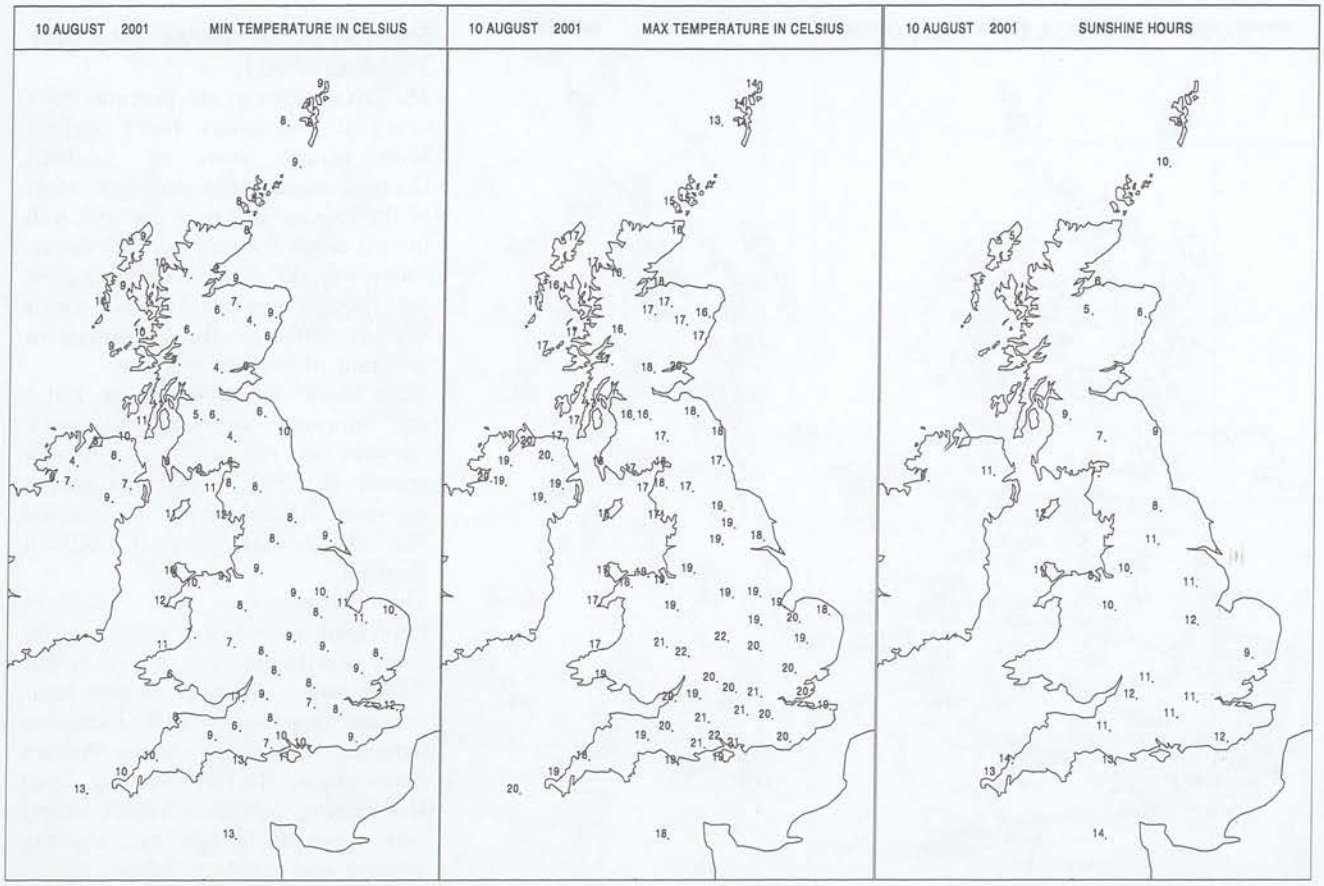

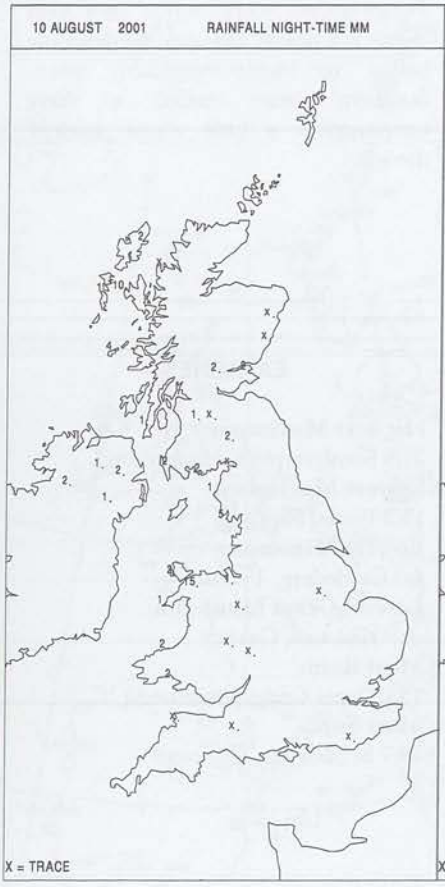

DAILY WEATHER SUMMARY

NO SNOW

Crown Copyright 2001, All Rights Reserved

DAILY WEATHER SUMMARY

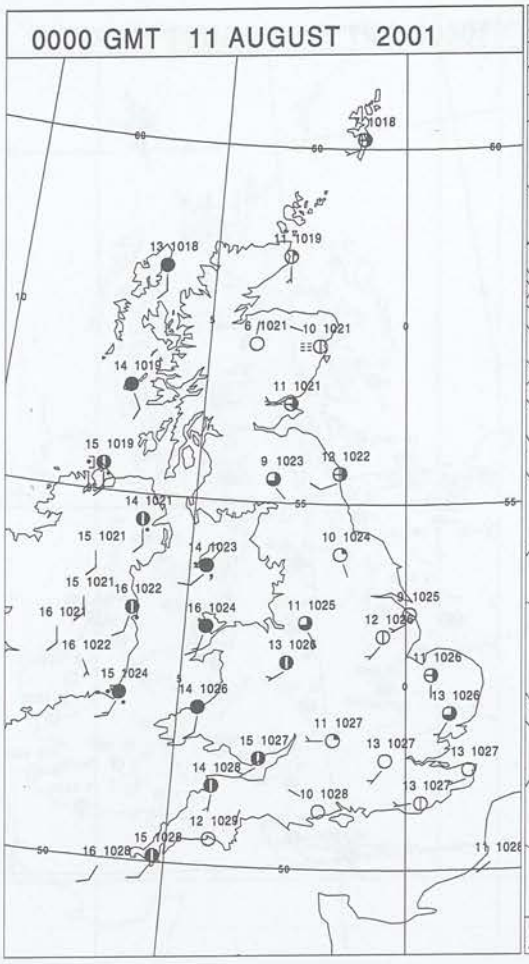

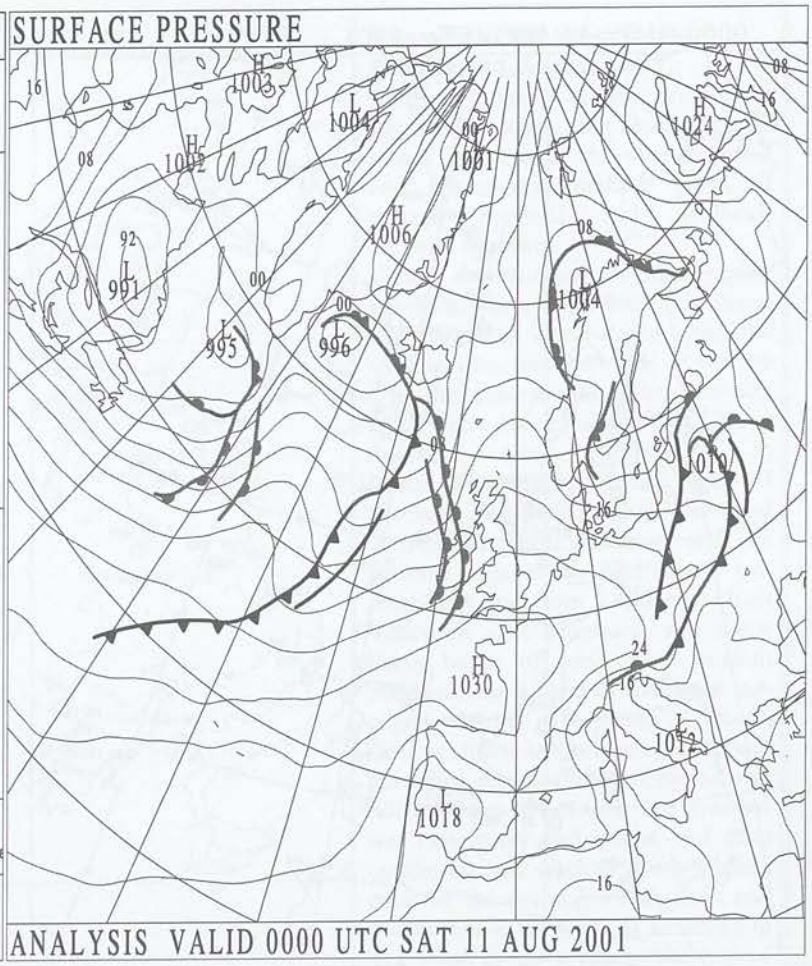

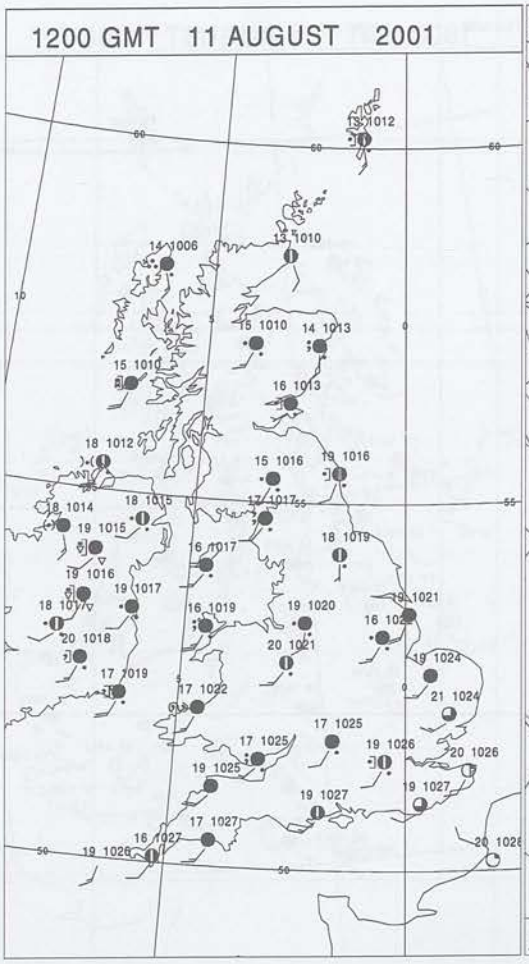

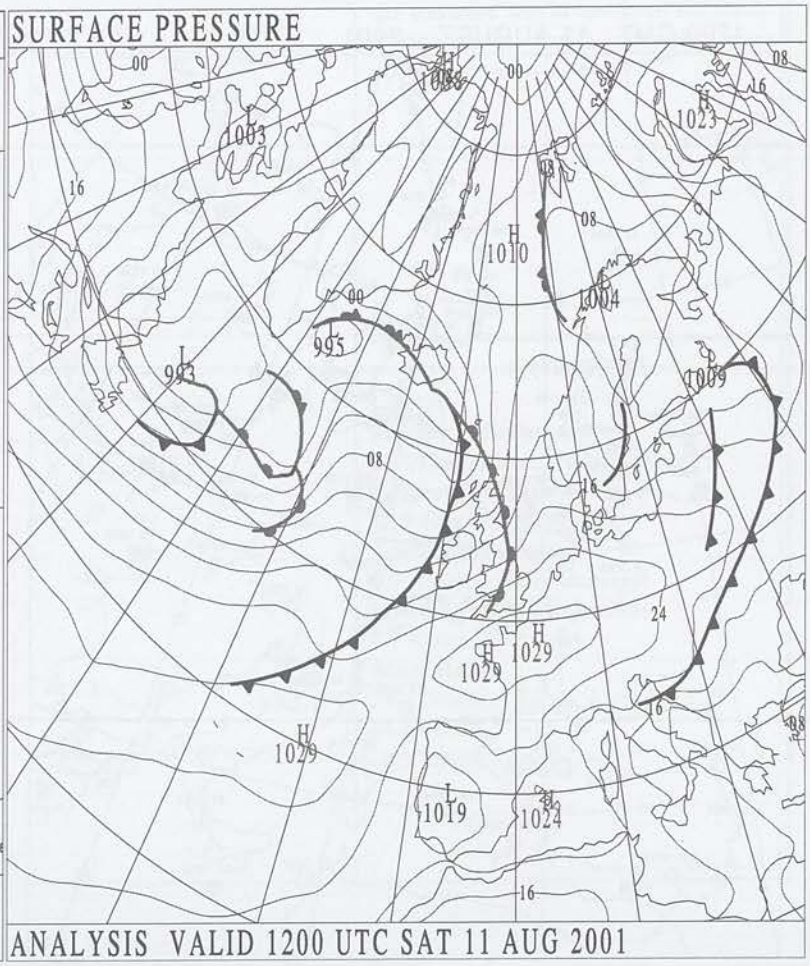

Crown Copyright 2001, All Rights Reserved

SURFACE REPORTS

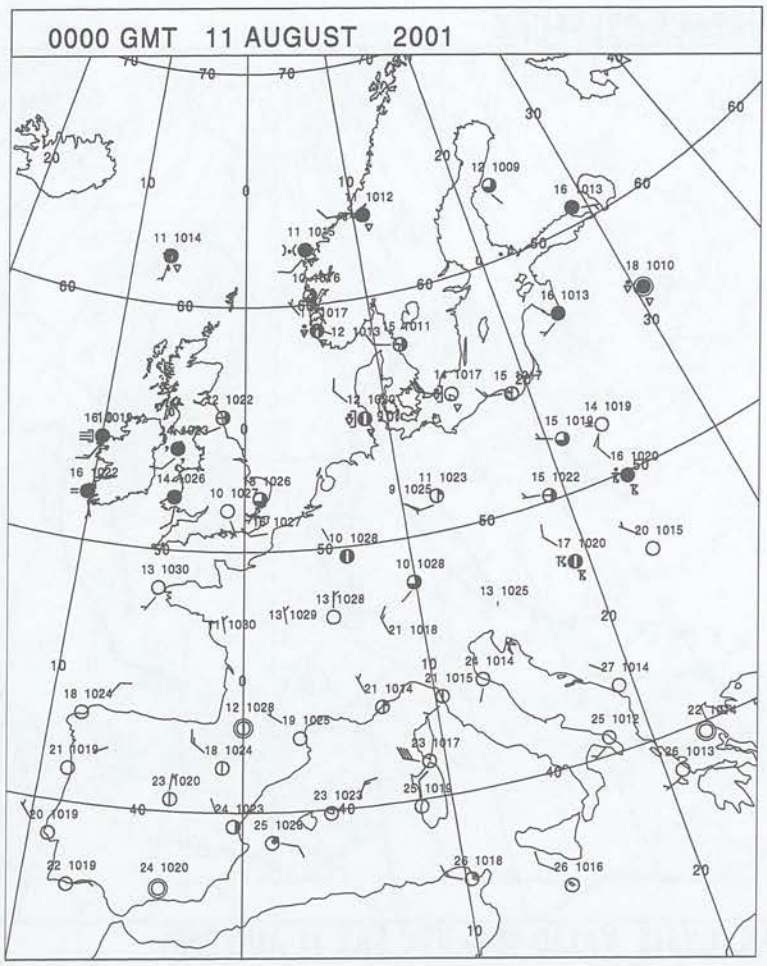

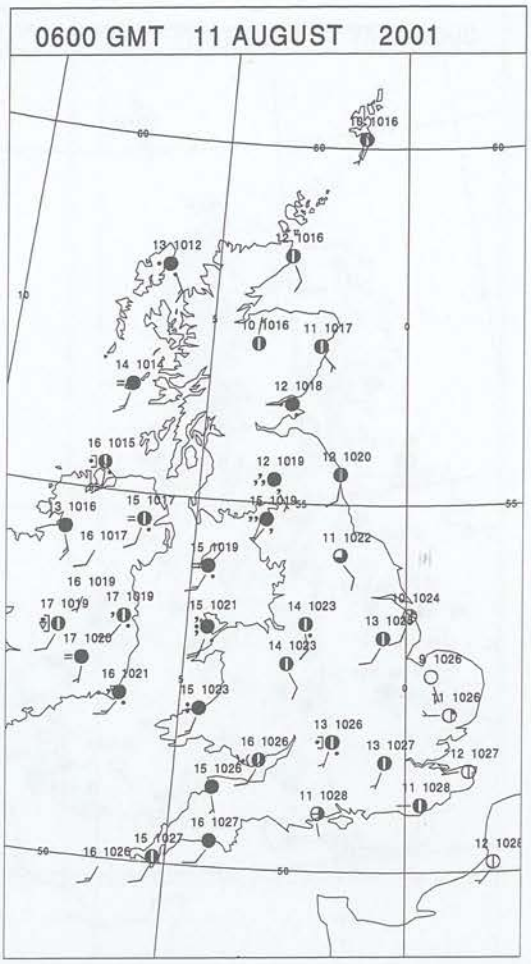

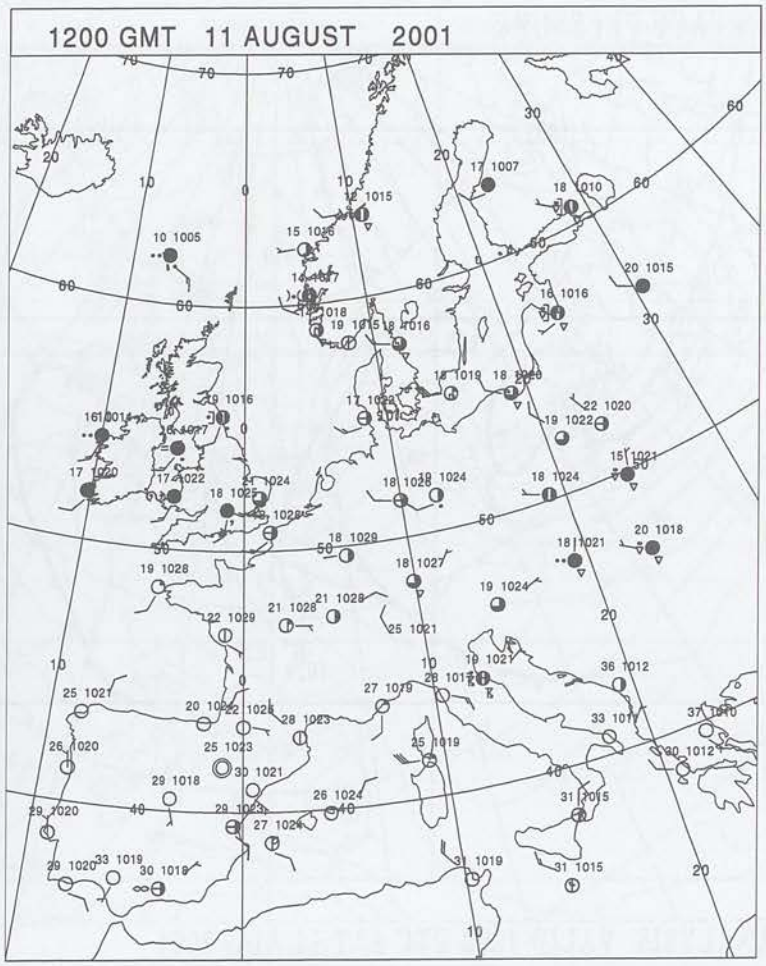

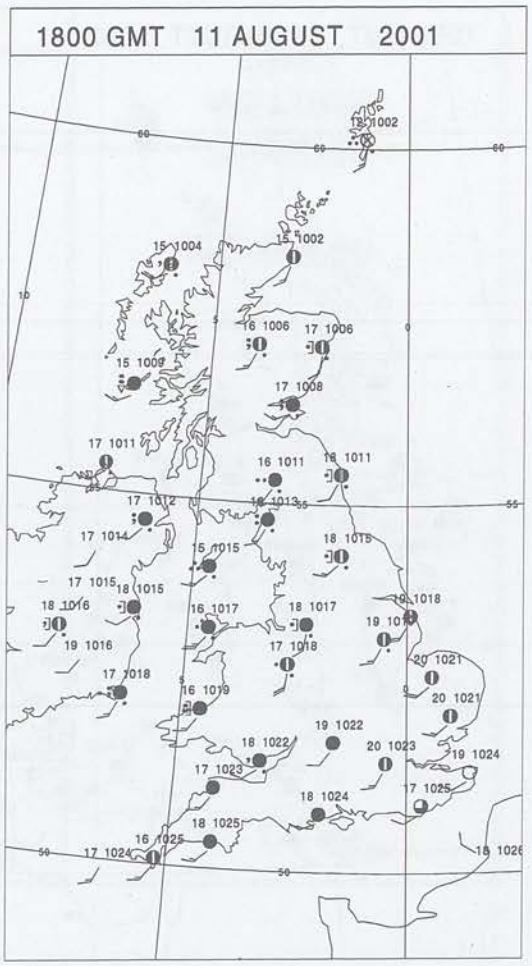

Crown Copyright 2001, All Rights Reserved

SIGNIFICANT WEATHER

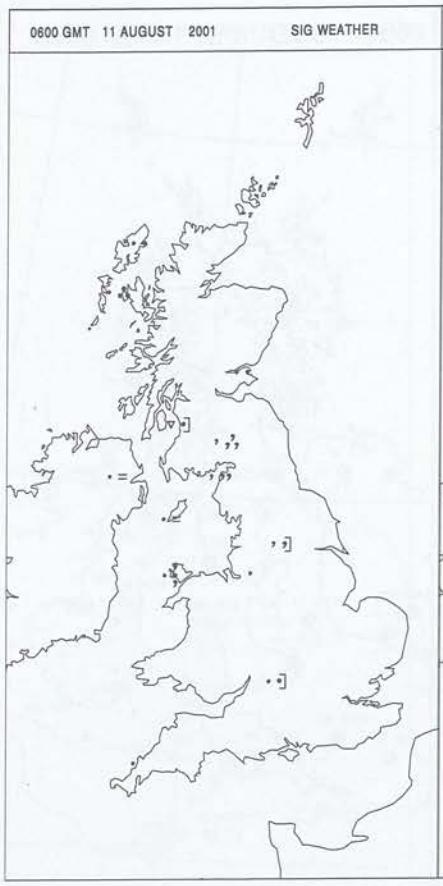

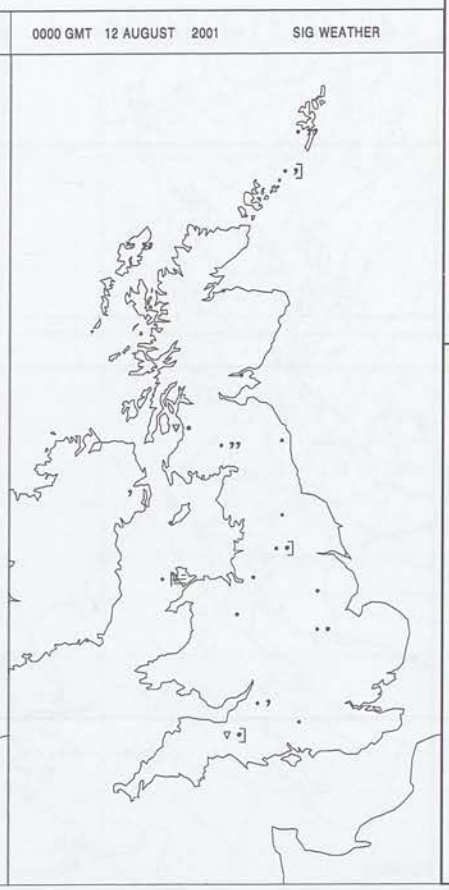

Summary of UK Weather for Saturday 11 August 2001.

Overnight, many eastern areas were dry for a while, but outbreaks of mainly light rain in the west extended east, eventually reaching parts of eastern Scotland and northeast England by dawn.

During the morning the rain became extensive across northwest Scotland with the odd heavy burst over the western isles, but elsewhere across the UK the precipitation was generally light and patchy (although heavy drizzle was reported in Pembrokeshire). By midday much of Scotland, Northern Ireland, Wales and western England was wet, and the forward edge of the rain/drizzle had reached a line from London to East Yorkshire. The afternoon saw some heavy bursts of rain across western Scotland, and a band of moderate rain edged across Northern Ireland, clearing there by late afternoon and extending into northwest England and north Wales. Elsewhere the weather was mainly dry and bright, and drier conditions had reached north-western parts by the evening. Patchy rain had broken out as far south as Cornwall to The Wash by the evening. The best of the sunshine was in southern England. Temperatures were mostly near normal.

EXTREMES

Highest Maximum:
22.9 Hawarden Airport, Clwyd
Lowest Maximum:
12.9 Fair Isle, Shetland
Lowest Minimum:
5.0 Aboyne, Aberdeenshire
Lowest Grass Minimum:
0.7 Kirkwall, Orkney
Most Rain:
21.2 Pembrey Sands, Dyfed
Most Sun:
13.3 Jersey Airport, Jersey

Crown Copyright 2001, All Rights Reserved

Saturday 11 August 2001

DAILY CLIMATE DATA

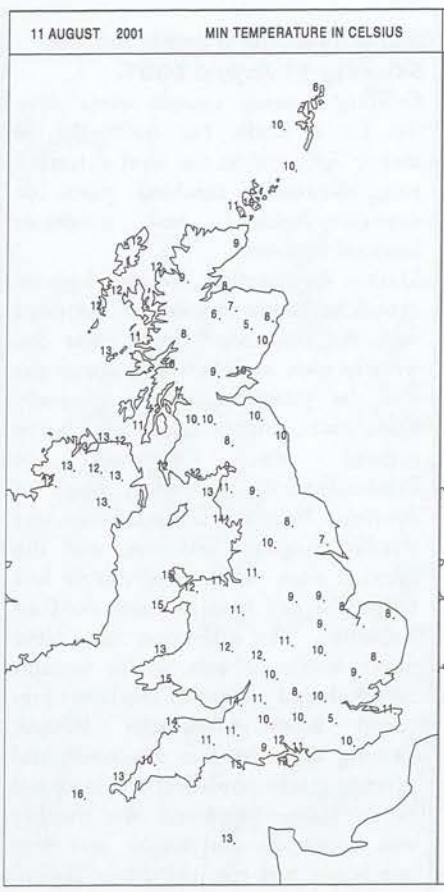

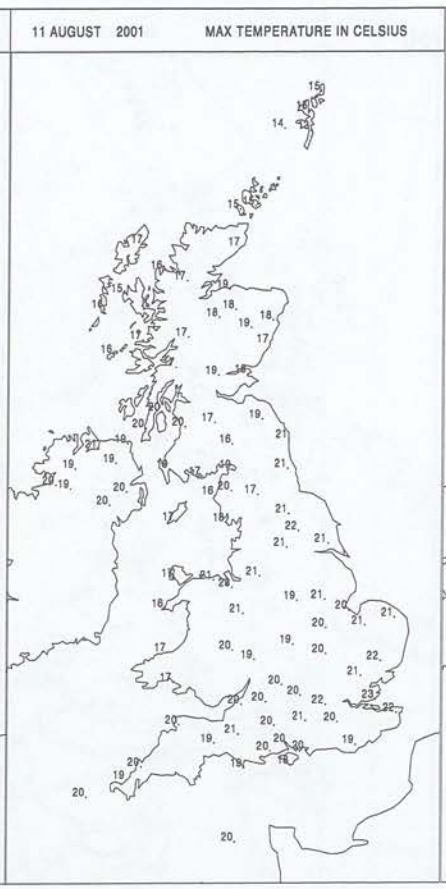

DAILY
WEATHER
SUMMARY

NO SNOW

Crown Copyright 2001, All Rights Reserved

DAILY WEATHER SUMMARY

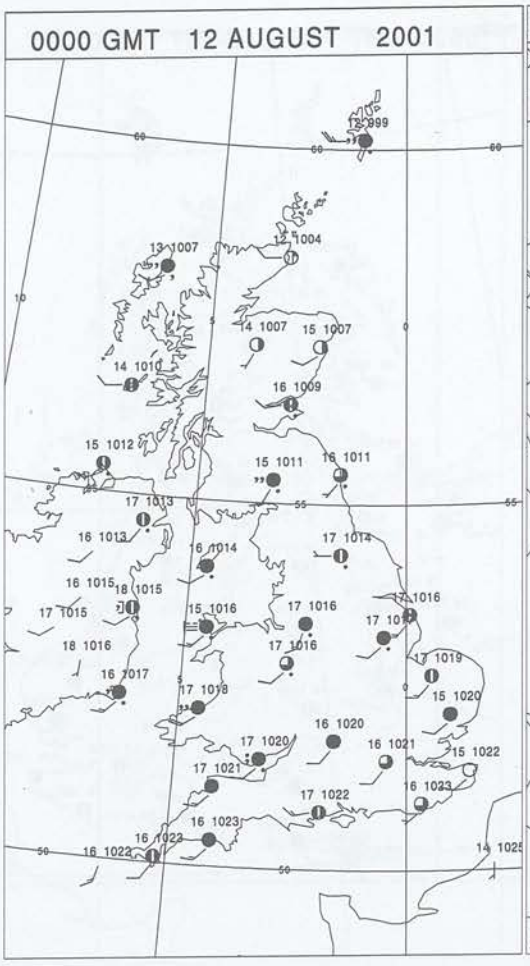

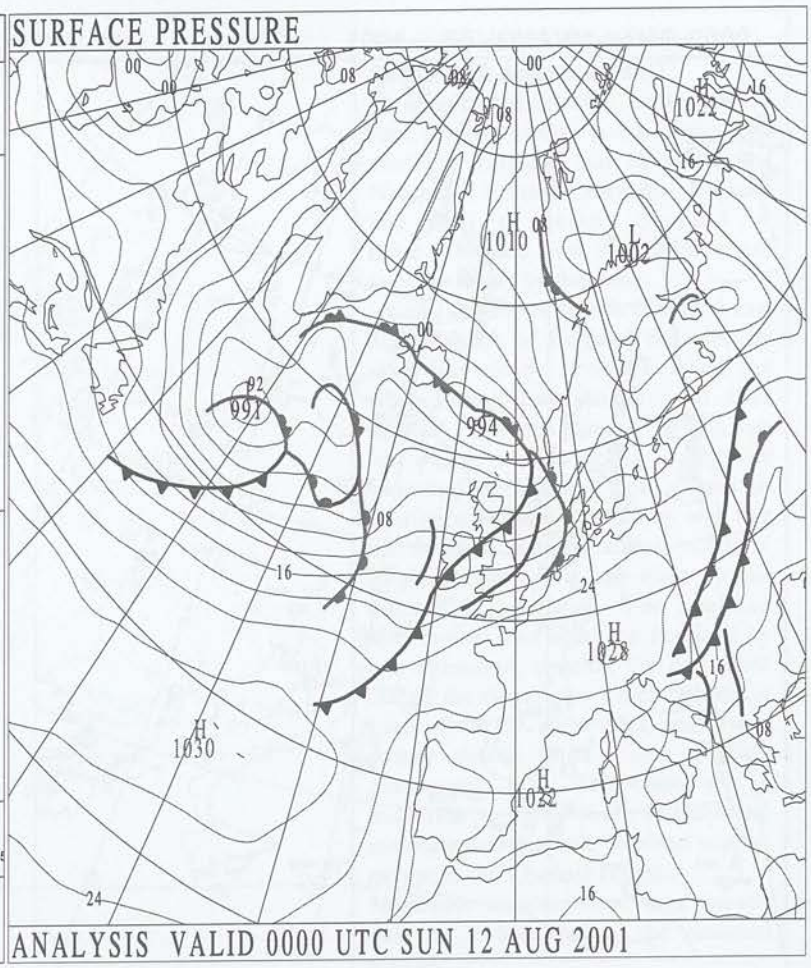

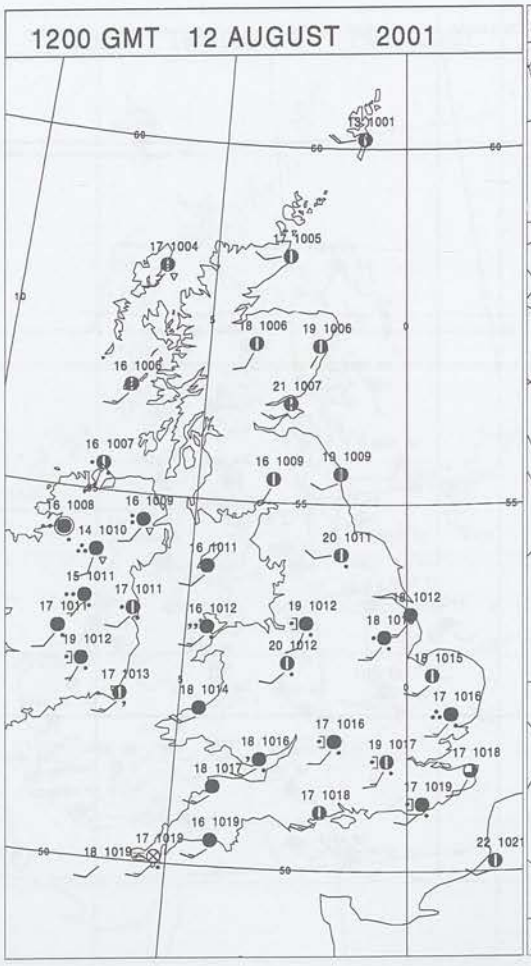

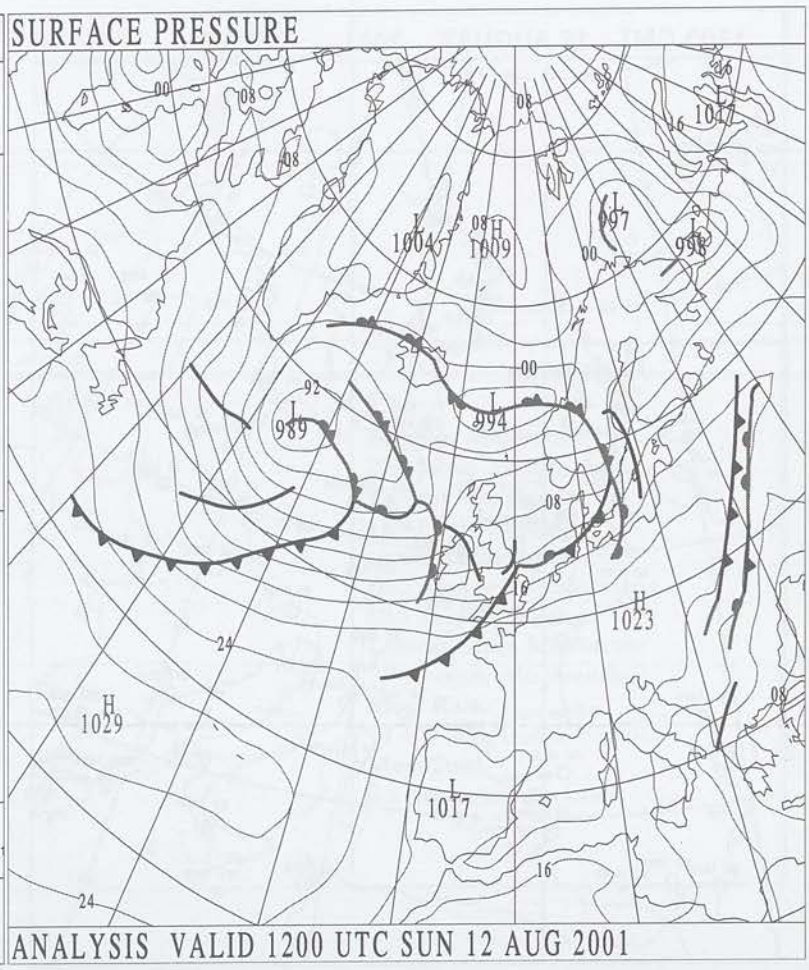

Crown Copyright 2001, All Rights Reserved

SURFACE REPORTS

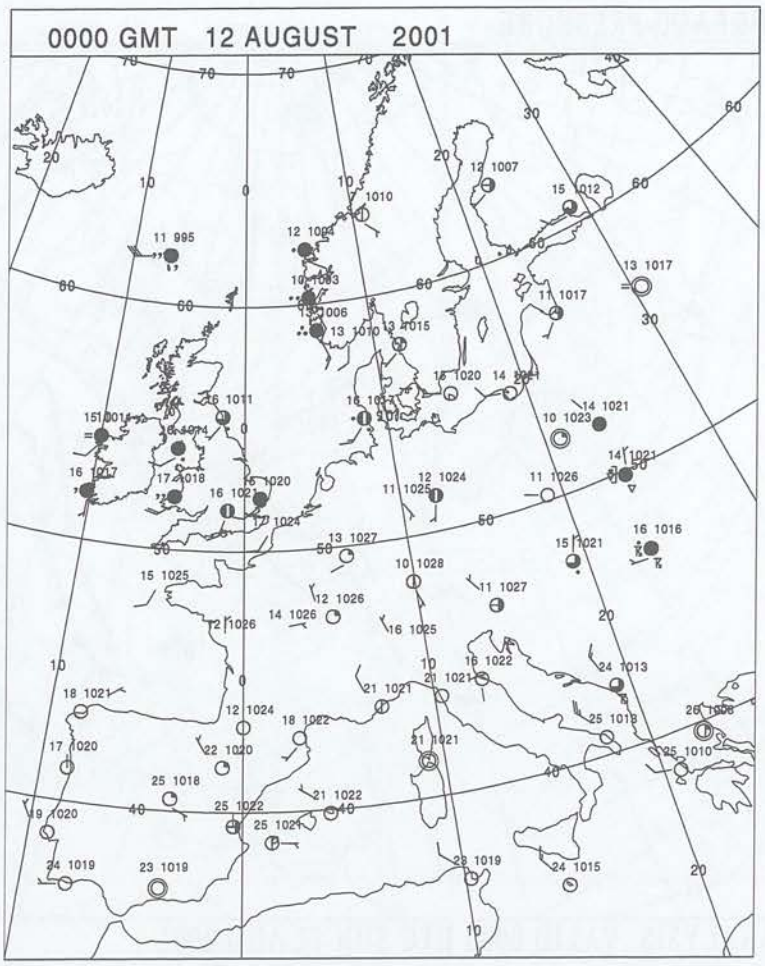

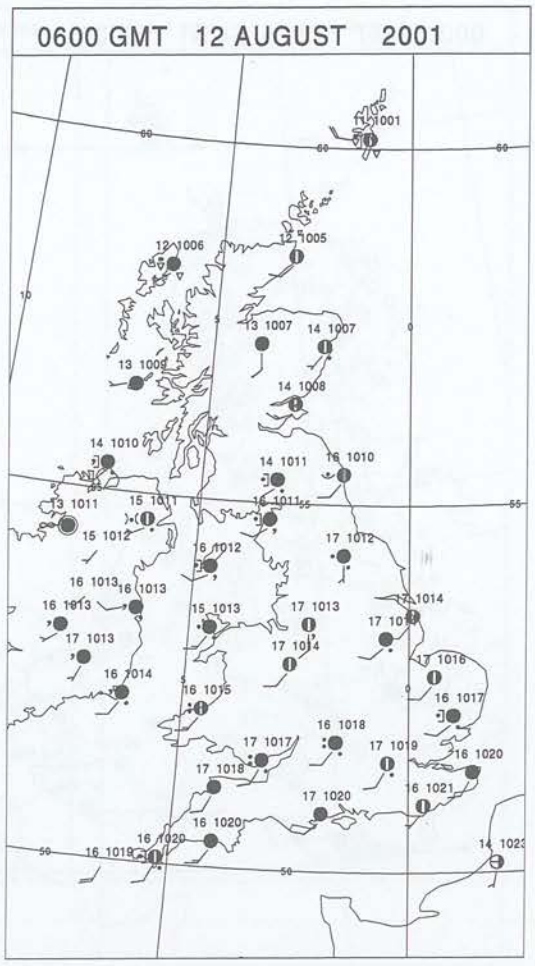

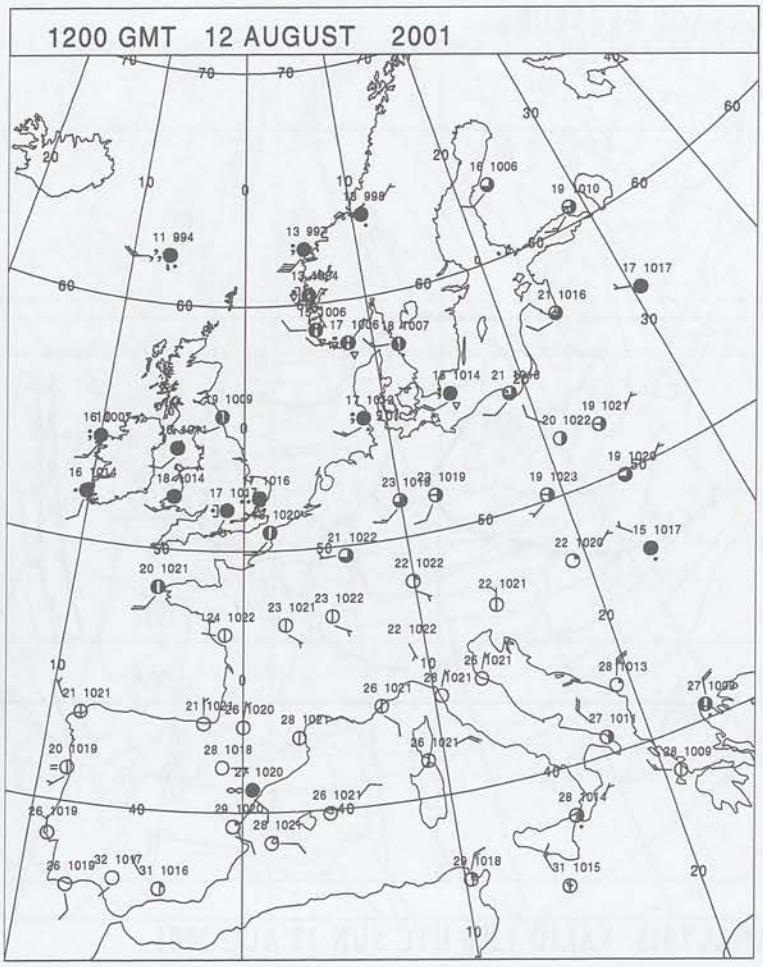

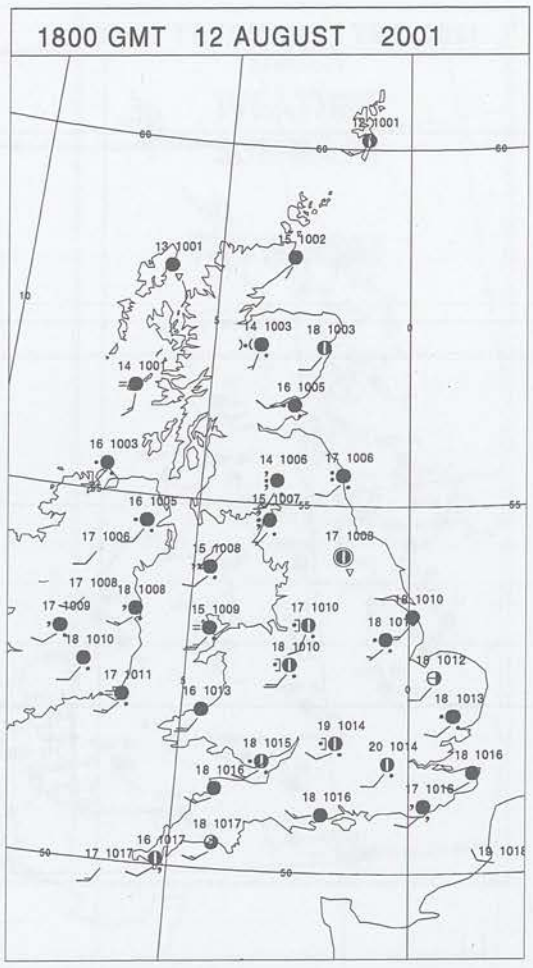

Crown Copyright 2001, All Rights Reserved

SIGNIFICANT WEATHER

Summary of UK Weather for Sunday 12 August 2001.

Overnight there were outbreaks of rain, initially across south Wales and southern England but also affecting Northern Ireland, northern England and parts of western Scotland by dawn. The rain over south Wales had become heavy by this time.

During the morning rain extended east across much of England followed by drier but mostly cloudy weather, the rain clearing East Anglia soon after midday. Northern parts of the UK saw just patchy rain or drizzle during the morning, but heavier rain arrived in Northern Ireland by midday and this drifted across north Wales, northern England and parts of East Anglia during the afternoon. The rain had also moved into southern Scotland by late afternoon, clearing the east coast during the evening by which time most parts of the UK were drier, apart from patchy drizzle chiefly near western coasts and hills. The wind was a moderate to fresh southwesterly and sunshine was generally in short supply, except in the Channel Islands.

Maximum temperatures were mostly near or a little below the seasonal average.

EXTREMES

Highest Maximum:
22.9 Jersey Airport, Jersey
Lowest Maximum:
14.0 Foula, Shetland
Lowest Minimum:
10.5 Aboyne, Aberdeenshire
10.5 Lerwick, Shetland
Lowest Grass Minimum:
7.7 Aboyne, Aberdeenshire
Most Rain:
15.8 Walney Island, Cumbria
Most Sun:
8.5 Jersey Airport, Jersey

Crown Copyright 2001, All Rights Reserved

Sunday 12 August 2001

DAILY CLIMATE DATA

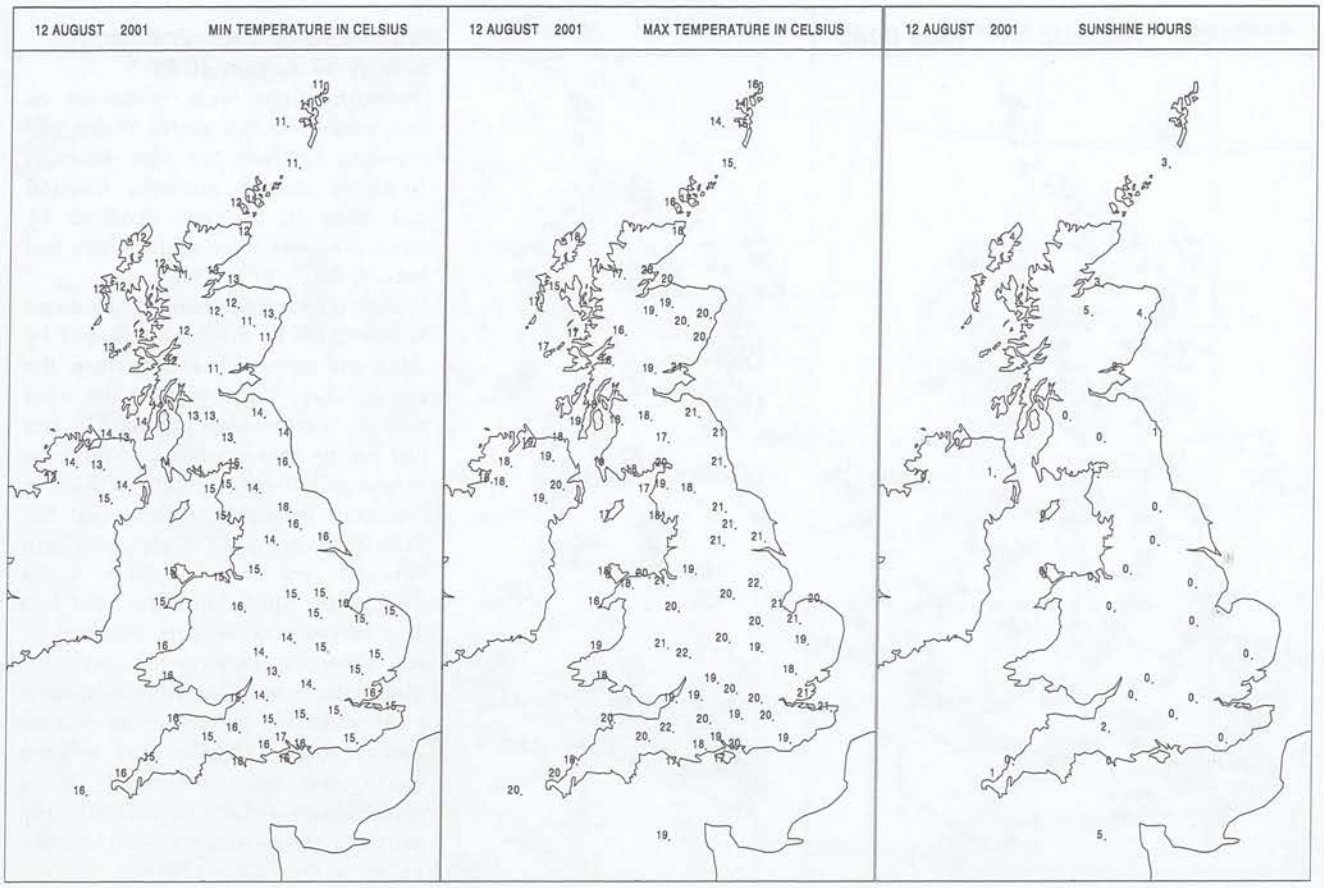

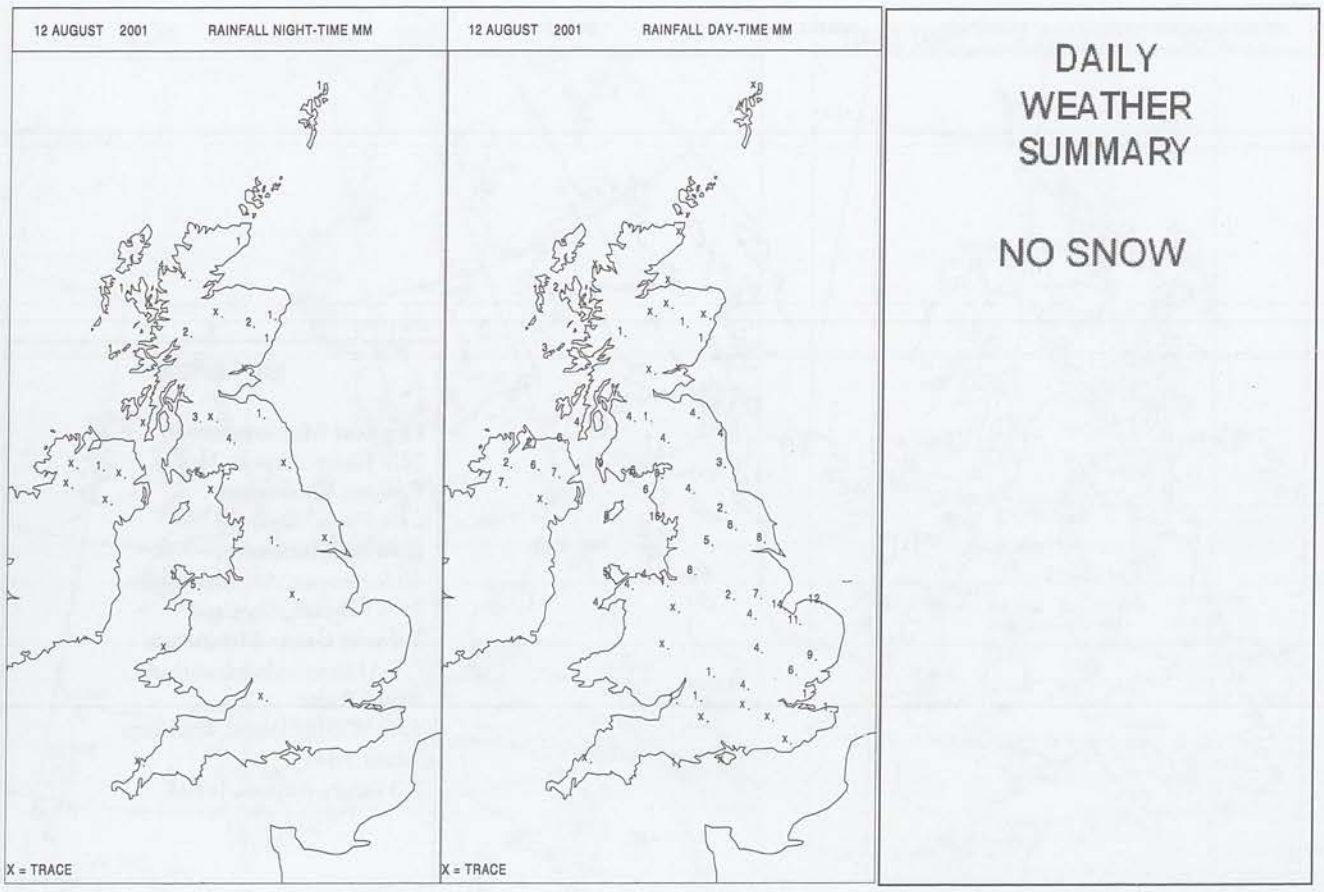

DAILY WEATHER SUMMARY

NO SNOW

Crown Copyright 2001, All Rights Reserved

DAILY WEATHER SUMMARY

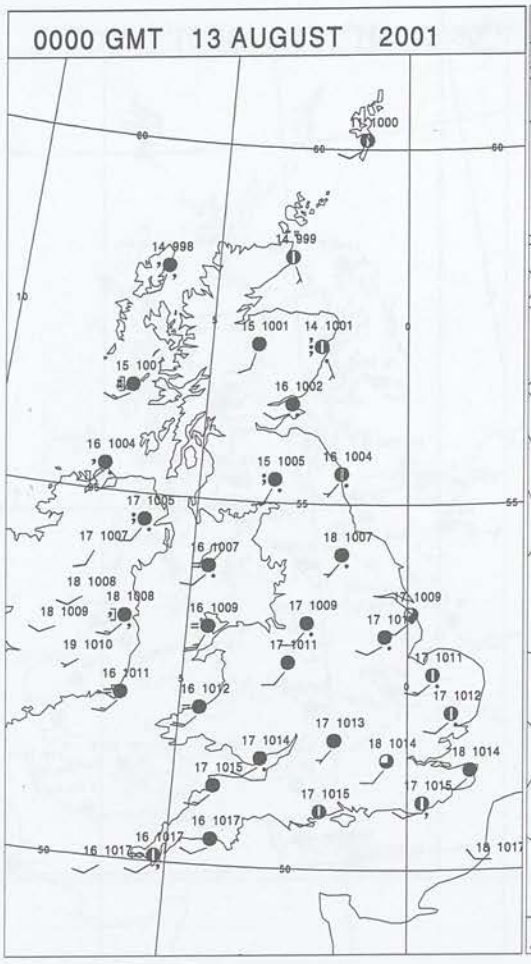

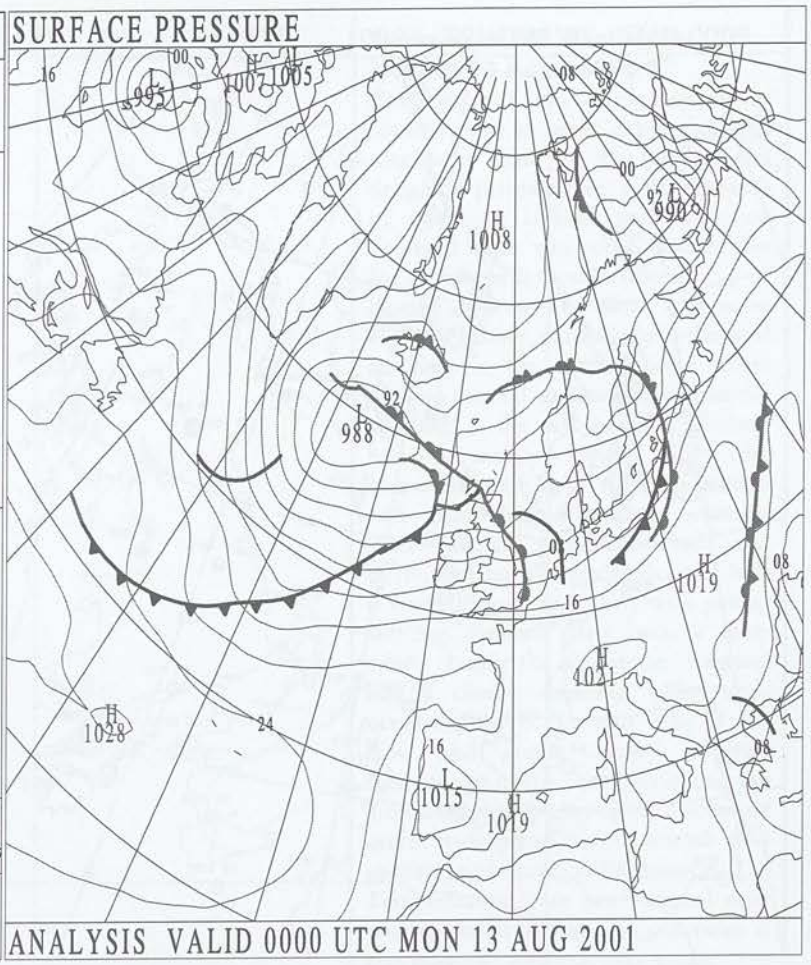

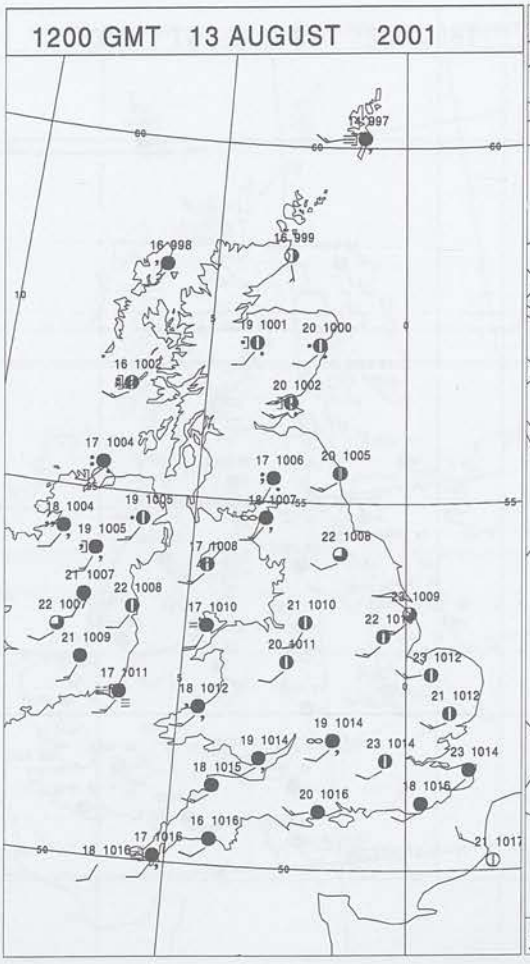



Crown Copyright 2001, All Rights Reserved

SURFACE REPORTS

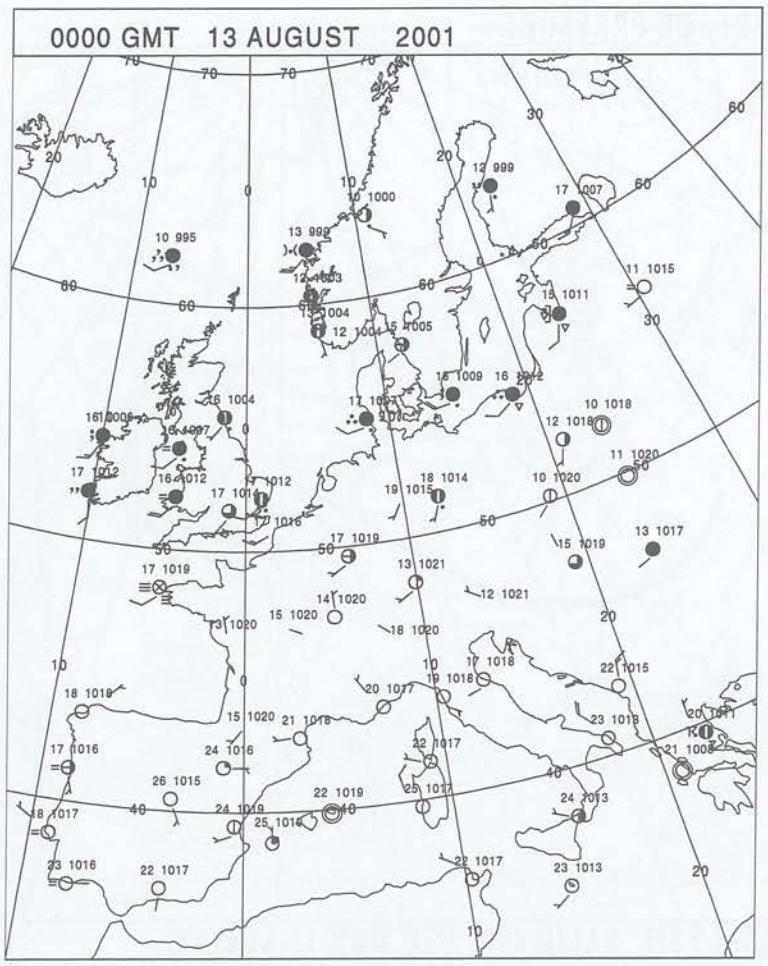

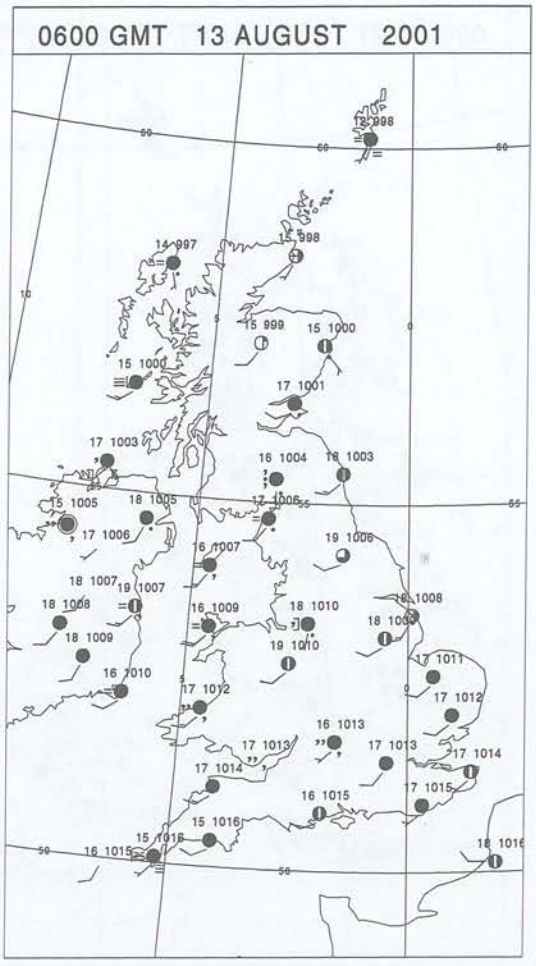

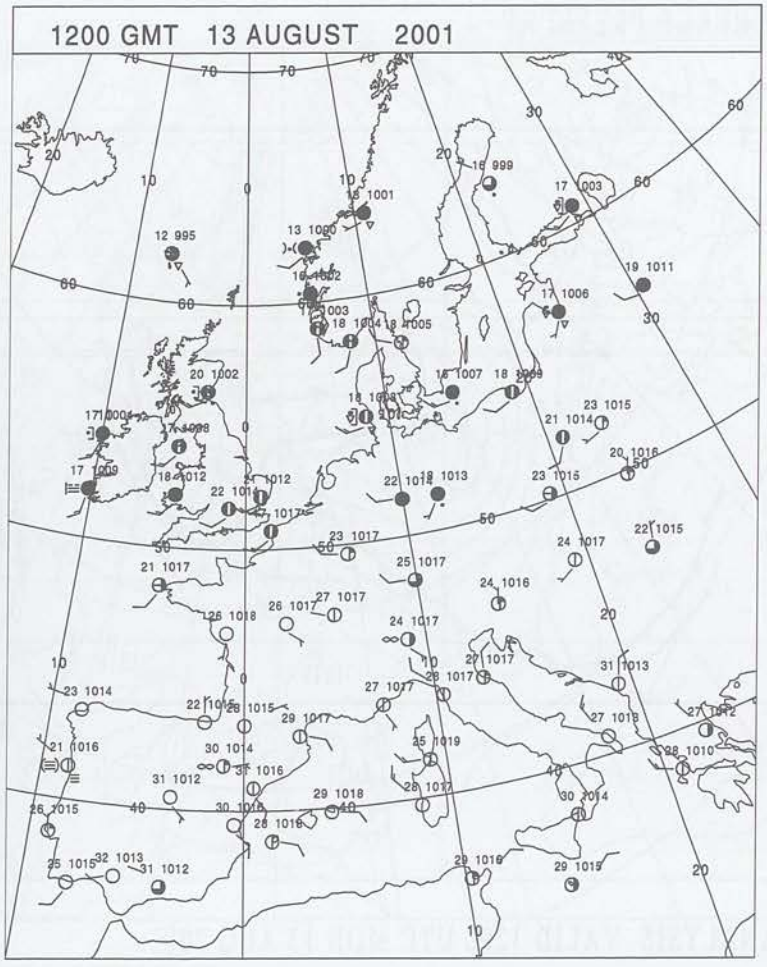

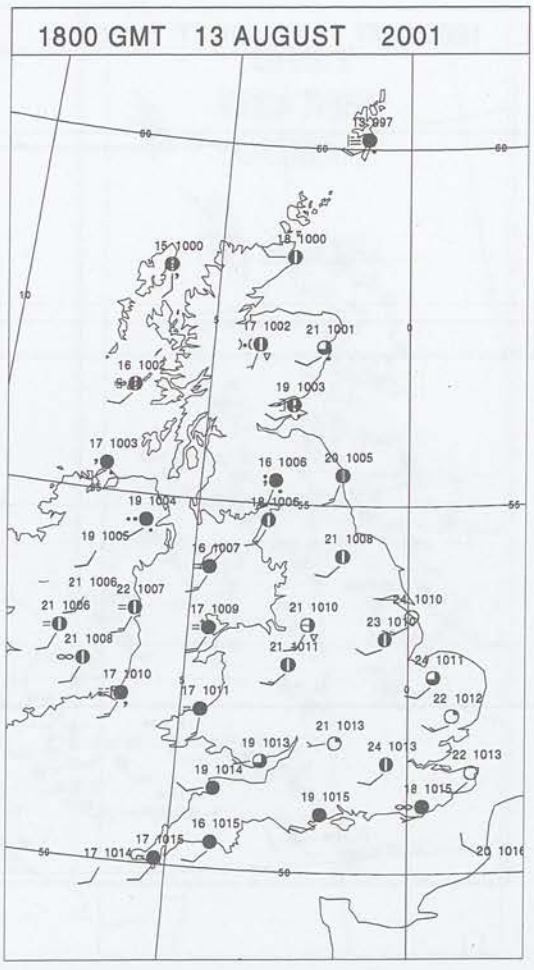

Crown Copyright 2001, All Rights Reserved

SIGNIFICANT WEATHER

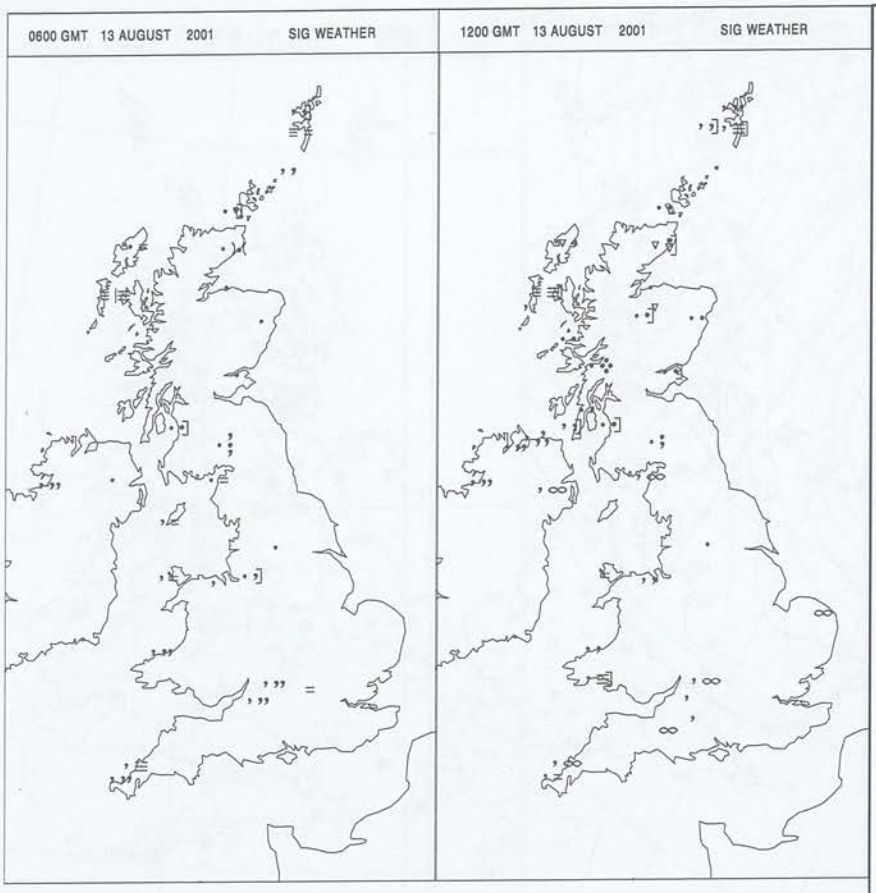

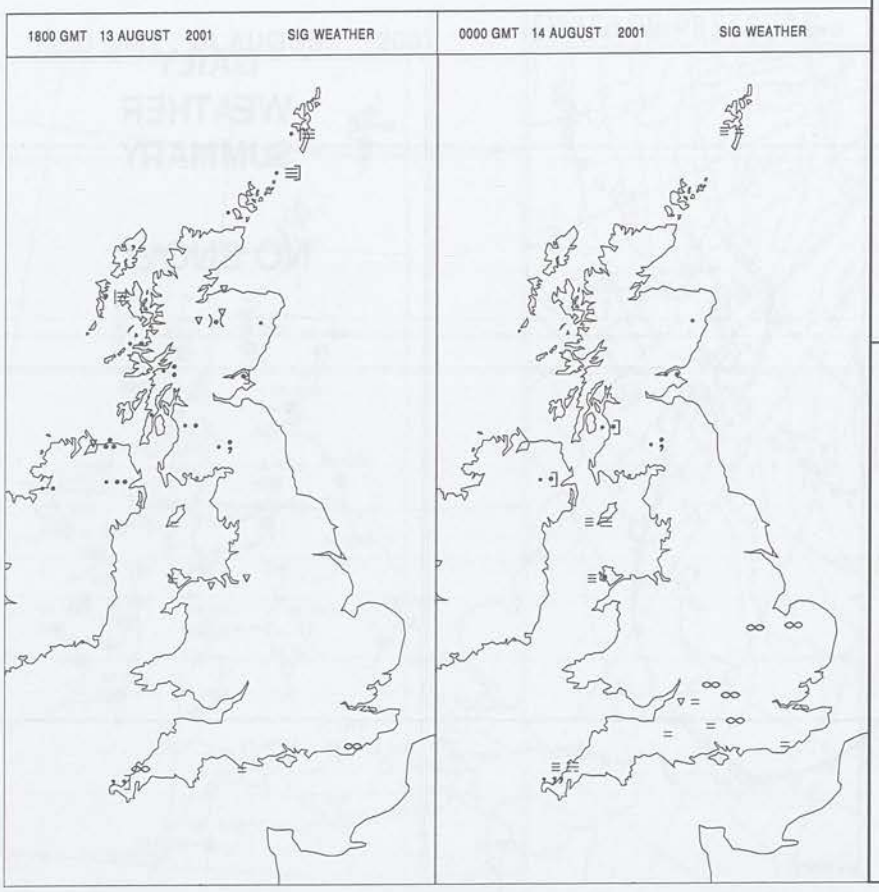

Summary of UK Weather for Monday 13 August 2001.

The night was cloudy over most of the country, and in areas exposed to the southwest wind it was misty with drizzle in places. Over northern parts of Northern Ireland and southwest Scotland there was some heavier rain for a while with thunderstorms.

During the day, Scotland had some rain and drizzle, particularly in the west and also in the northern isles where sea fog formed. A few bright intervals occurred in the east. Northern Ireland had a mainly cloudy day with occasional rain but more persistent rain from late afternoon onwards. Wales started generally cloudy and misty, and on western coasts and hills it stayed cloudy and misty with patchy sea fog. Eastern parts became fairly sunny during the afternoon. England had a cloudy morning with mist occurring on coasts and hills in the west and south. Sunny intervals formed east of the Pennines during the afternoon with sunny spells becoming quite widespread over central and eastern parts during the afternoon.

Temperatures were near normal near coasts, except in the east, otherwise it was generally warm or very warm.

EXTREMES

Highest Maximum:
26.3 Heathrow, Greater London
Lowest Maximum:
14.4 Fair Isle, Shetland
Lowest Minimum:
10.8 Lerwick, Shetland
Lowest Grass Minimum:
9.5 Foula, Shetland
Most Rain:
35.0 Drumalbin, Lanarkshire
Most Sun:
11.0 Jersey Airport, Jersey

Crown Copyright 2001, All Rights Reserved

Monday 13 August 2001

DAILY CLIMATE DATA

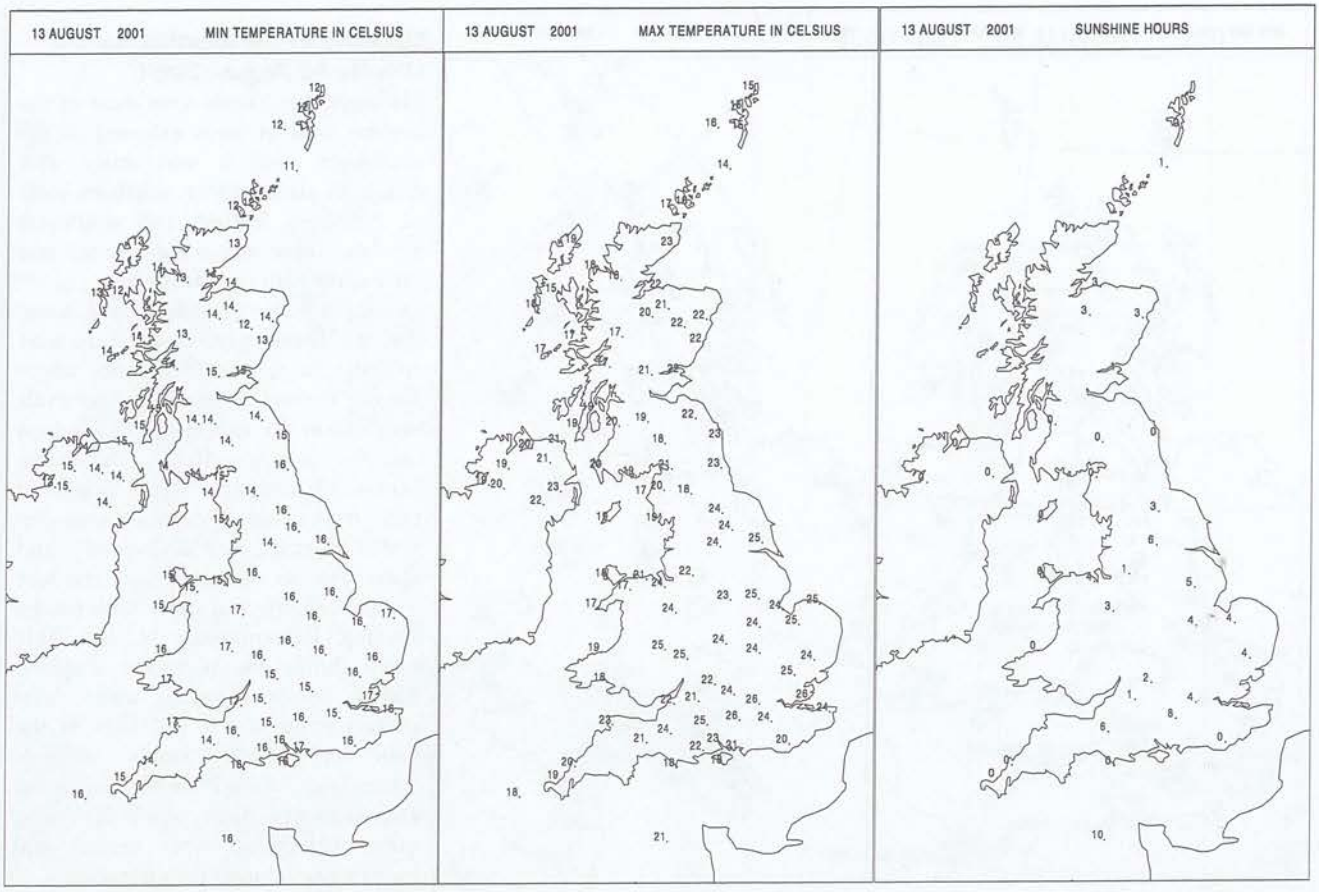

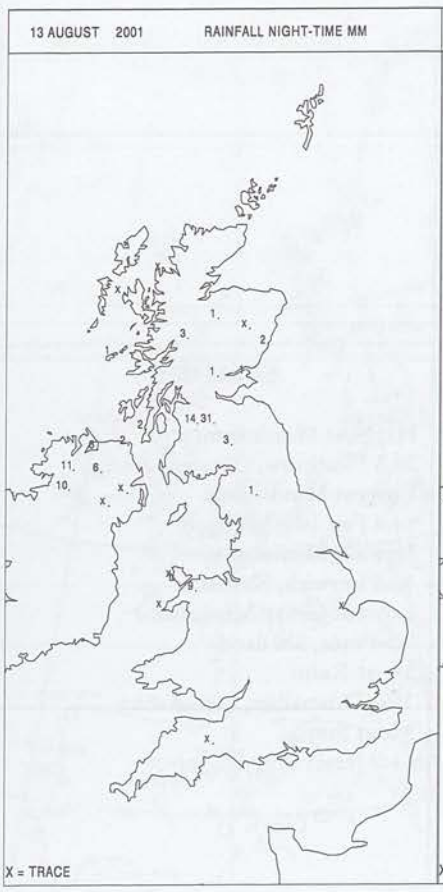

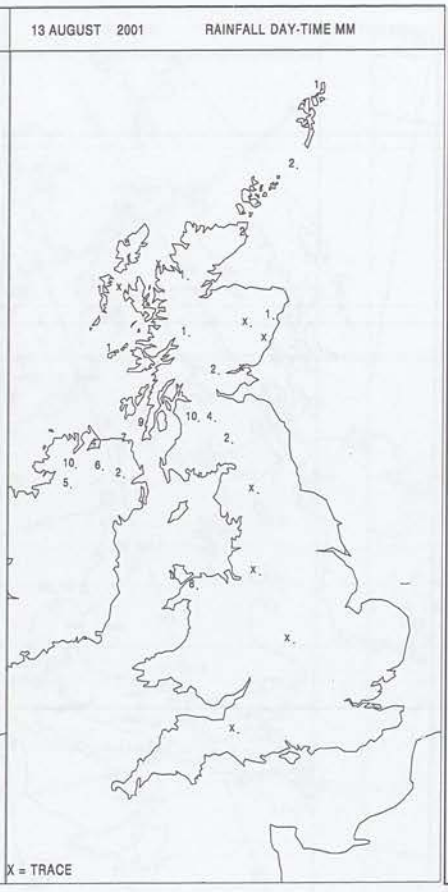

DAILY WEATHER SUMMARY

NO SNOW

Crown Copyright 2001, All Rights Reserved

DAILY WEATHER SUMMARY

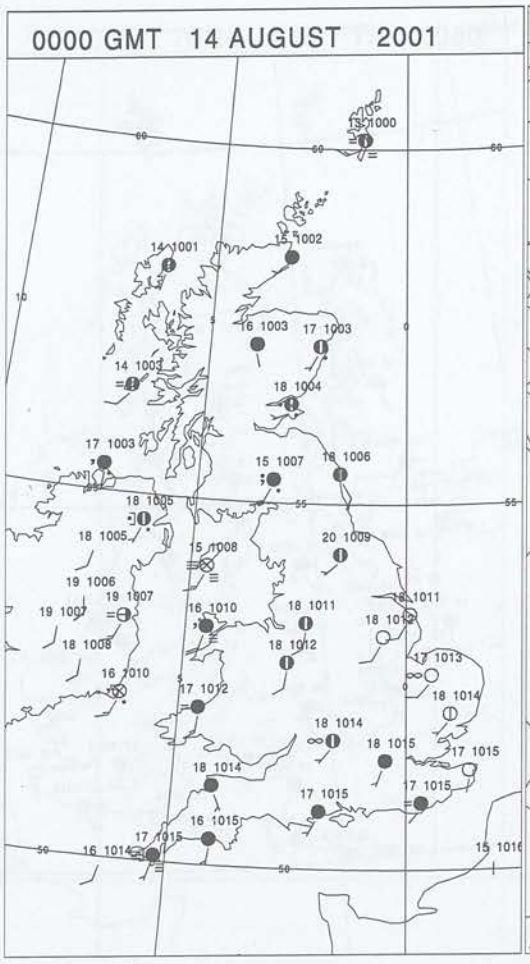



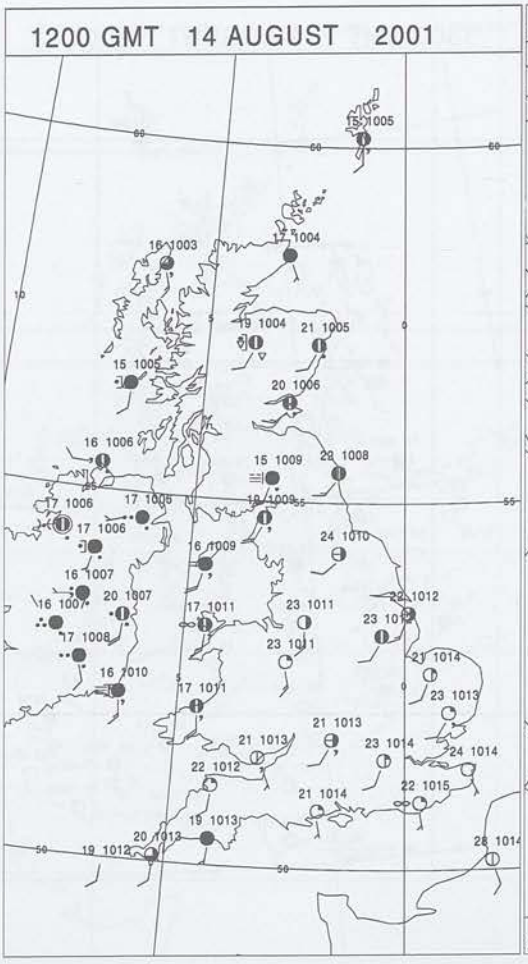



Crown Copyright 2001, All Rights Reserved

SURFACE REPORTS

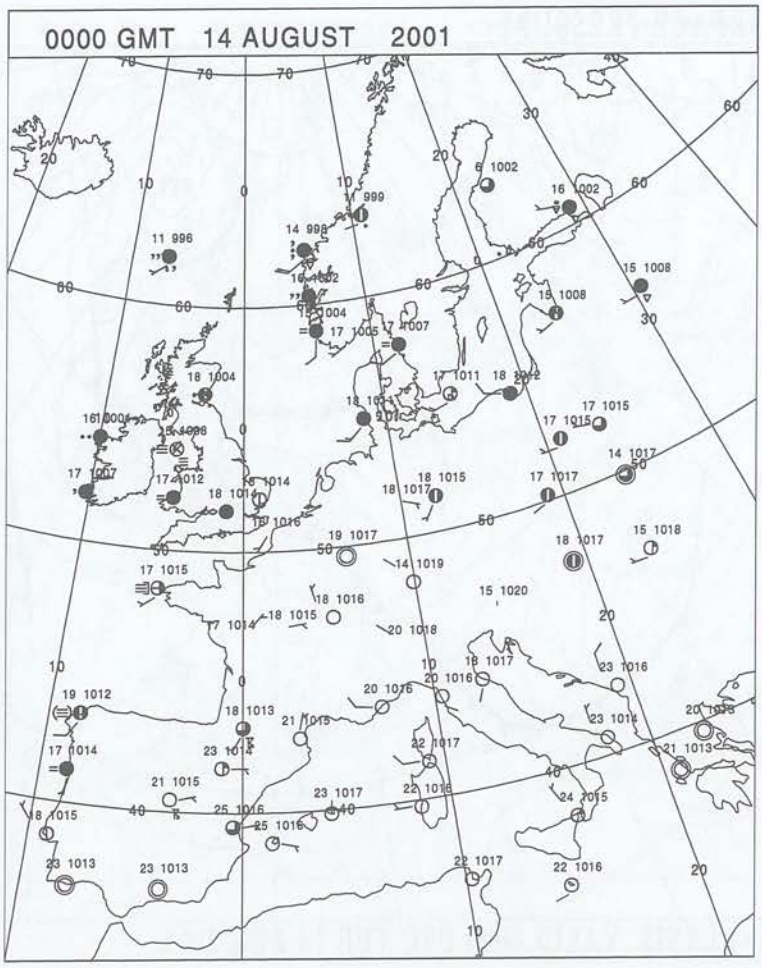

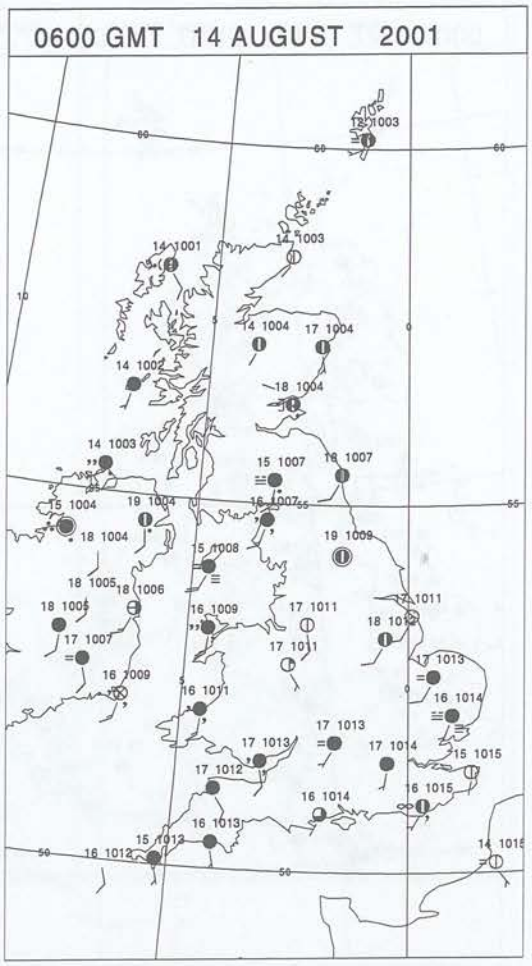

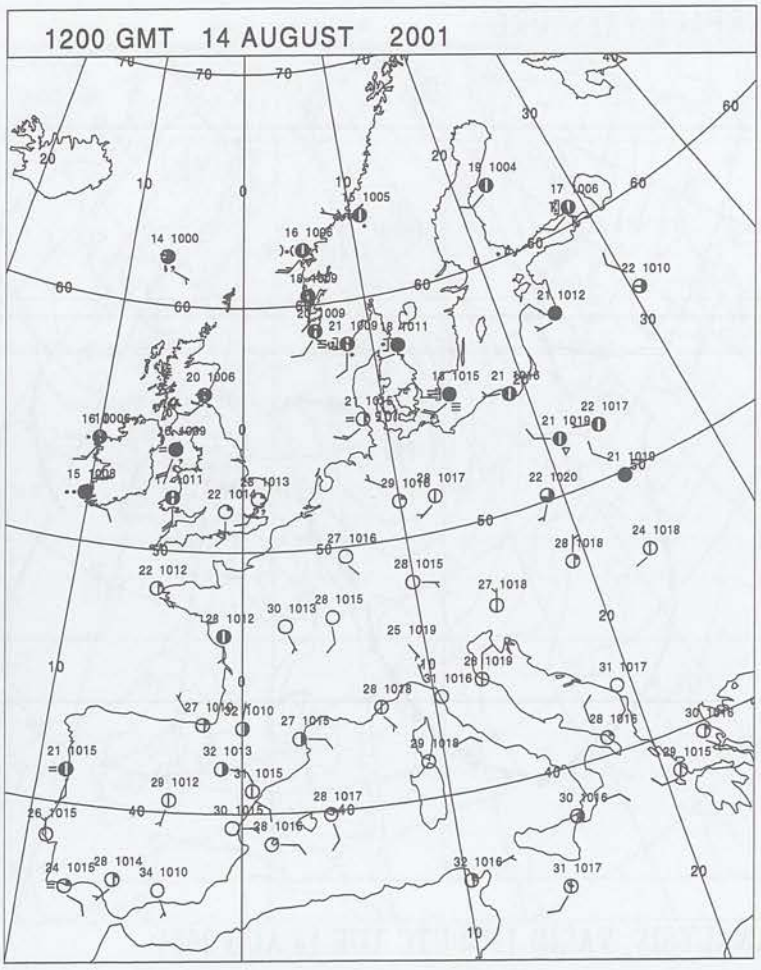

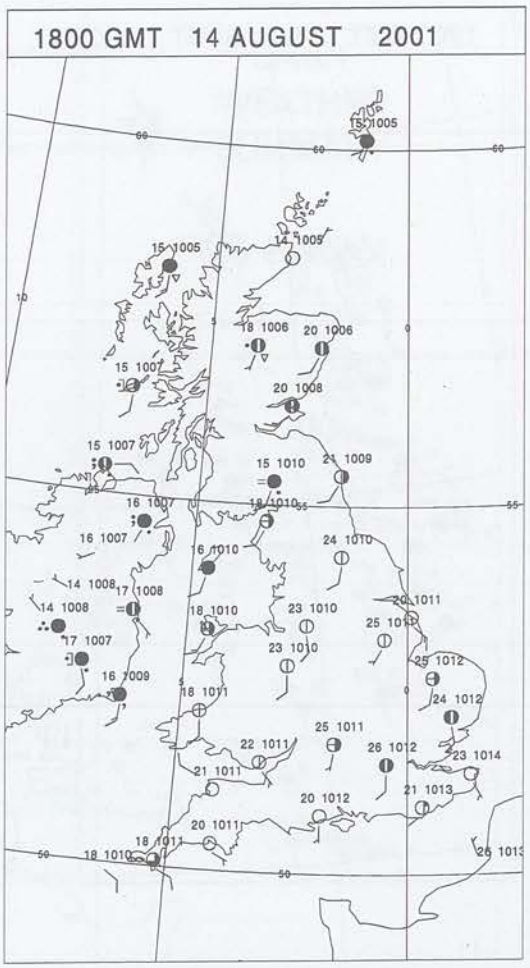

Crown Copyright 2001, All Rights Reserved

SIGNIFICANT WEATHER

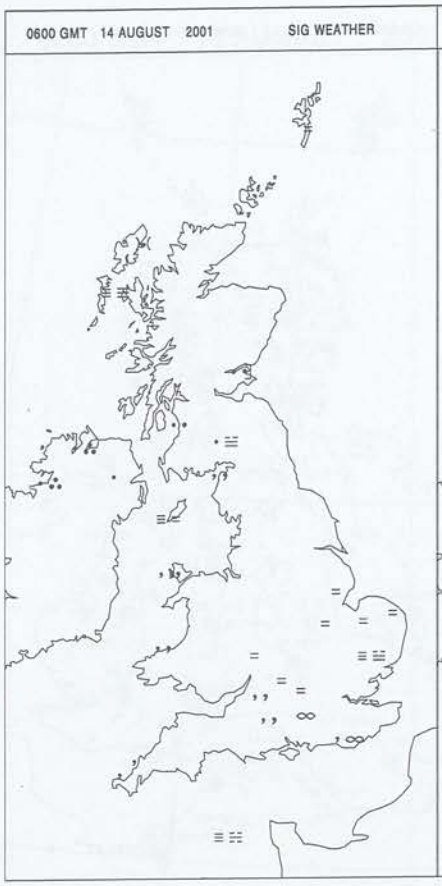

Summary of UK Weather for Tuesday 14 August 2001.

The night was mostly cloudy over Scotland with rain in places, especially over southwest Scotland. Northern Ireland also had rain or drizzle at times. England and Wales had a good deal of misty low cloud with some coastal and hill fog in the south and west. Some eastern parts of England stayed largely clear.

During the day, Scotland and Northern Ireland stayed generally cloudy with occasional rain or drizzle. There were some bright or sunny intervals in eastern Scotland, with the odd glimpse of sunshine elsewhere, mainly over the northern and western islands. England and Wales started the day generally cloudy and misty, but sunny periods quickly developed with mist and low cloud becoming largely confined to coasts from the Isle of Wight to the Lleyn Peninsular. Later in the afternoon, and through the evening, high cloud spilled northwards over southern and central England.

It was generally a warm or very warm day, but temperatures were near normal in persistently wet areas and around coasts, except in the east.

EXTREMES

Highest Maximum:
28.4 Jersey Airport, Jersey
Lowest Maximum:
15.0 Fair Isle, Shetland
15.0 Waterstein, Inverness-Shire
Lowest Minimum:
11.5 Lerwick, Shetland
Lowest Grass Minimum:
7.9 Lossiemouth, Moray (In Grampian R
Most Rain:
24.8 Ballypatrick Forest, Antrim
Most Sun:
12.8 Shawbury, Shropshire

Crown Copyright 2001, All Rights Reserved

Tuesday 14 August 2001

DAILY CLIMATE DATA

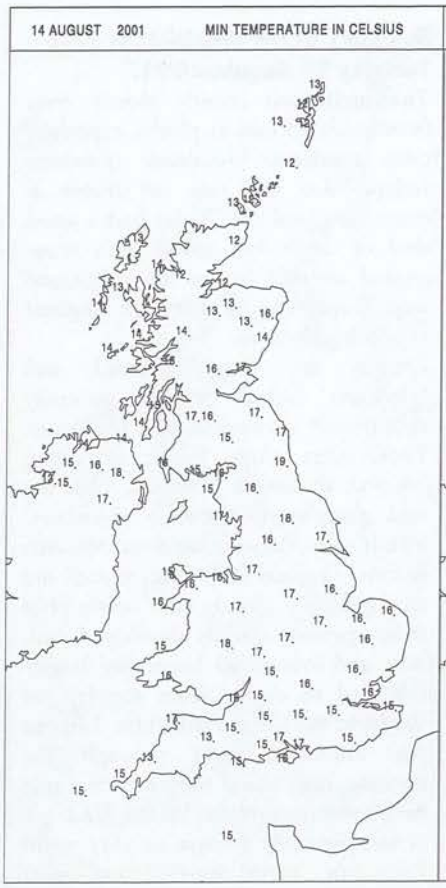

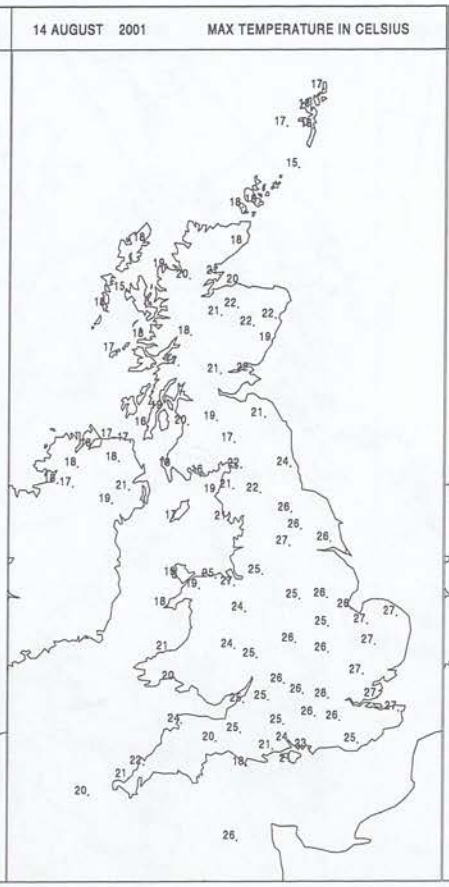

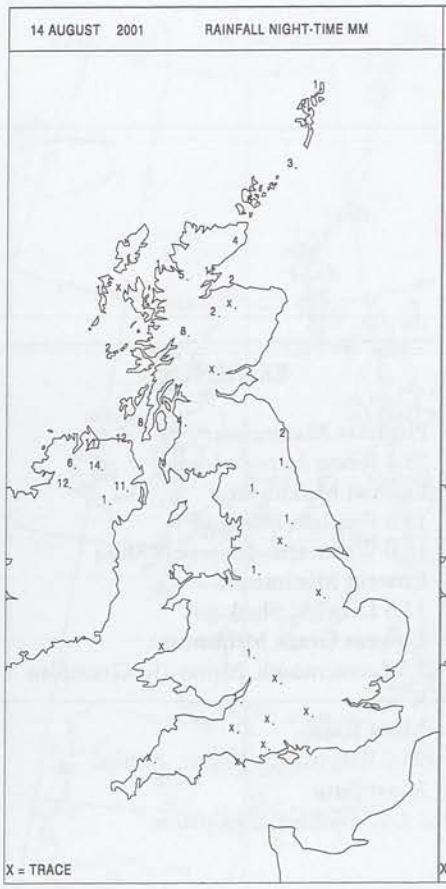

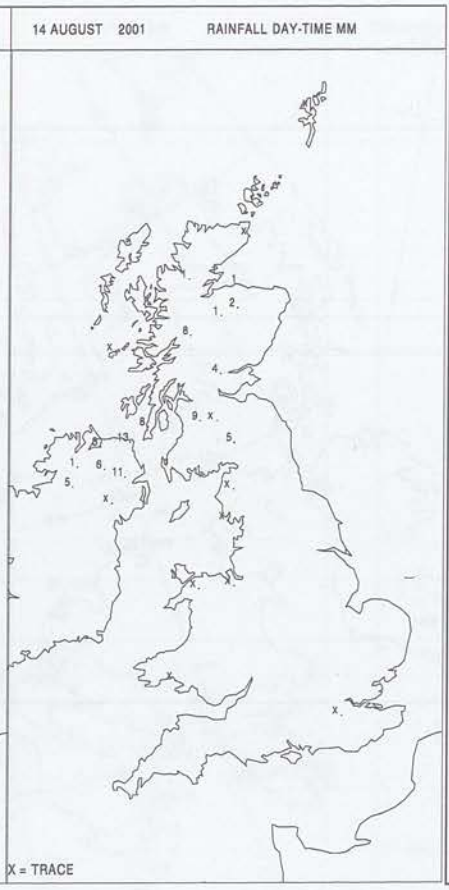

DAILY
WEATHER
SUMMARY

NO SNOW

Crown Copyright 2001, All Rights Reserved

DAILY WEATHER SUMMARY

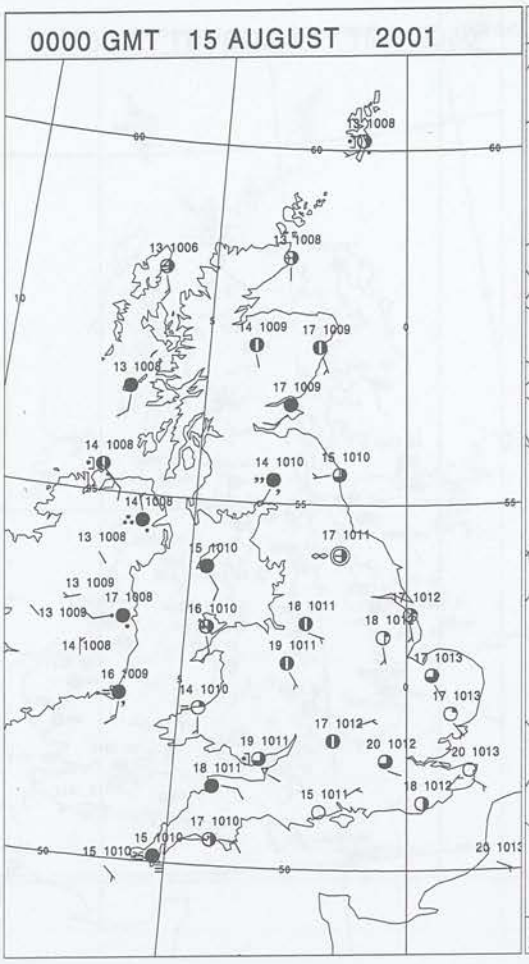

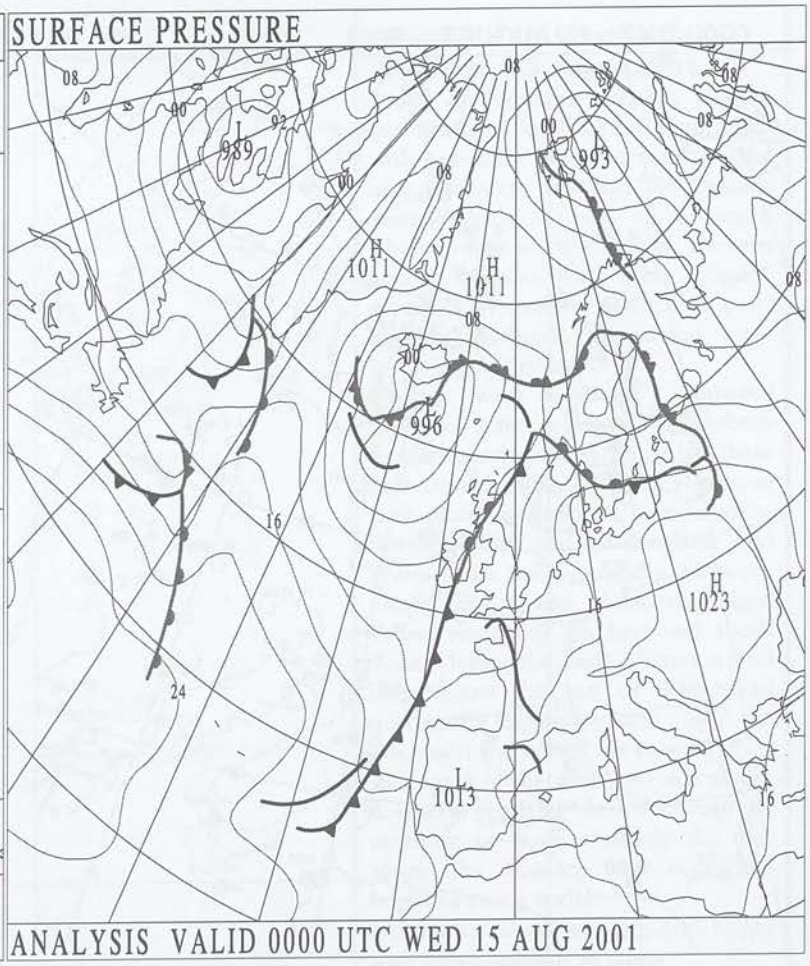

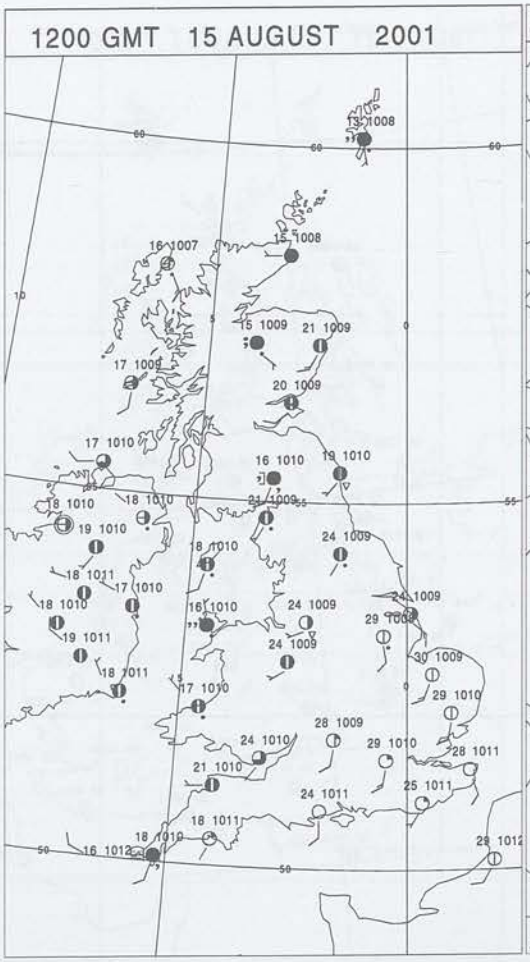

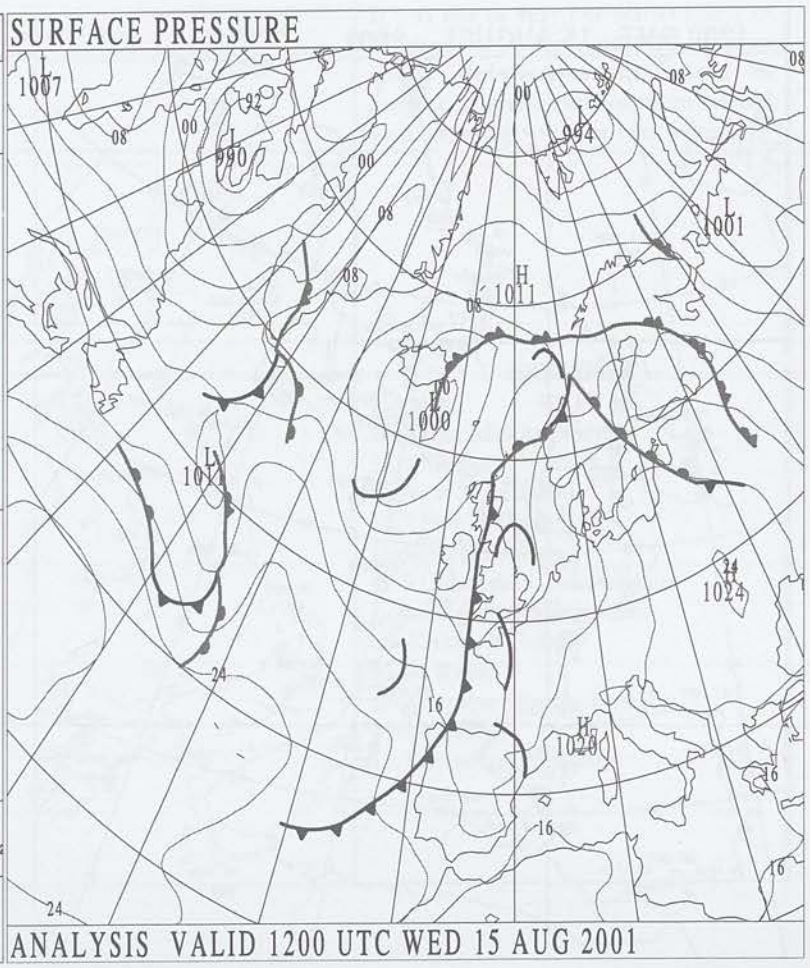

Crown Copyright 2001, All Rights Reserved

SURFACE REPORTS

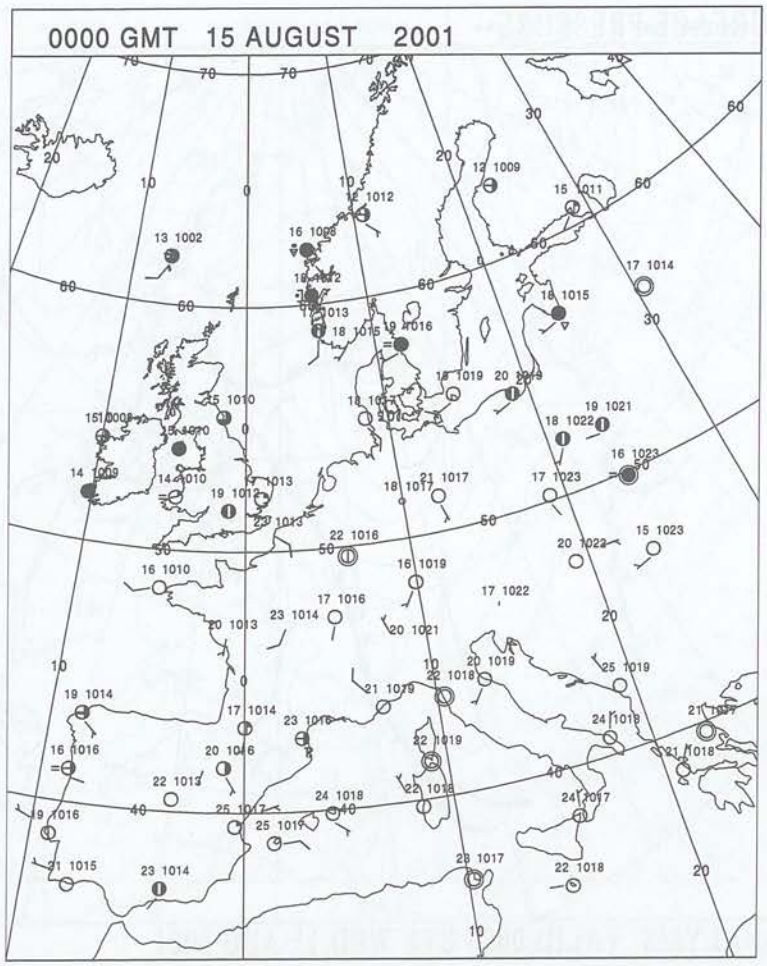

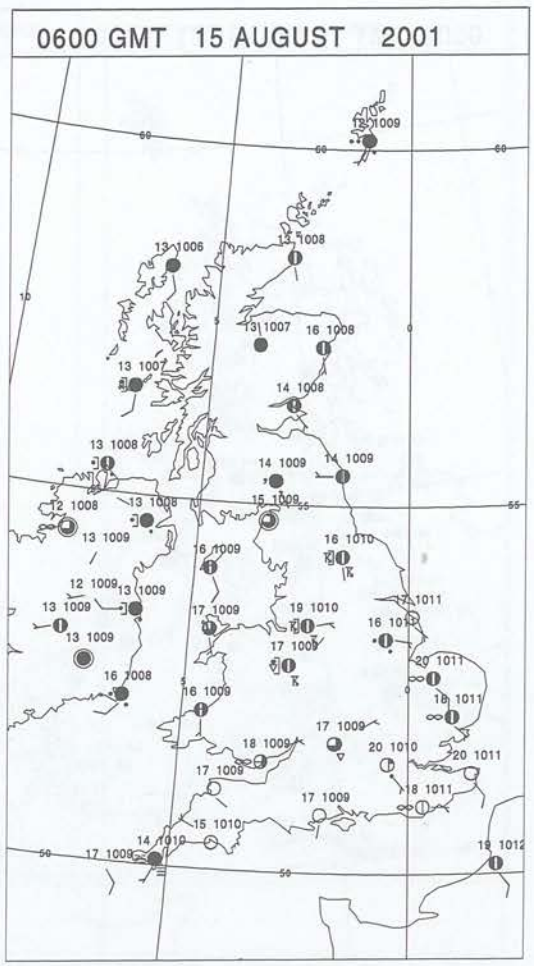

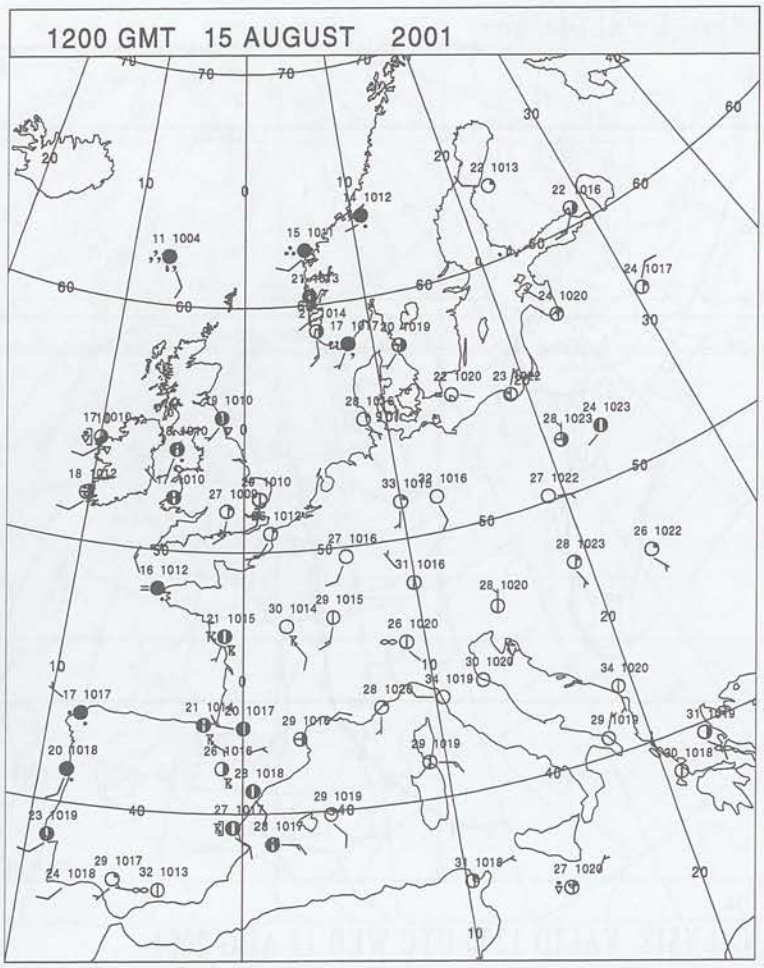

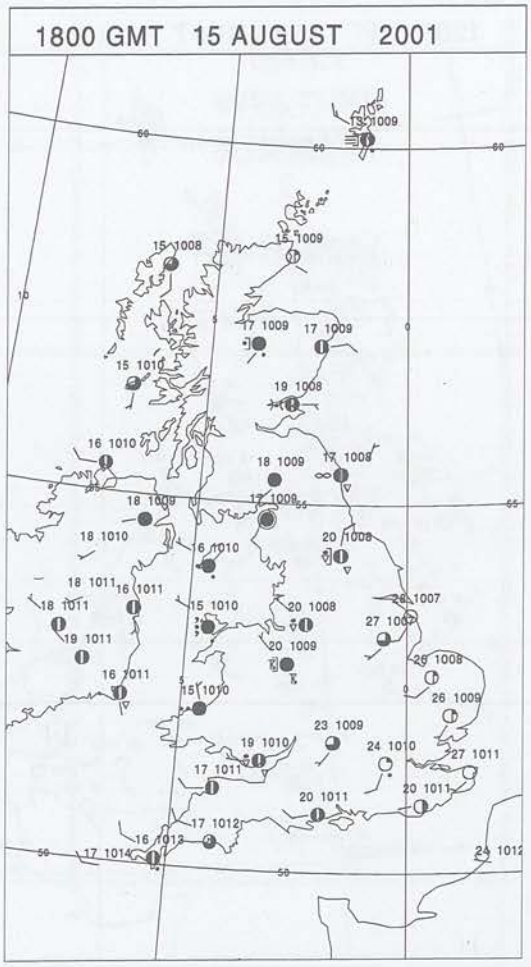

Crown Copyright 2001, All Rights Reserved

SIGNIFICANT WEATHER

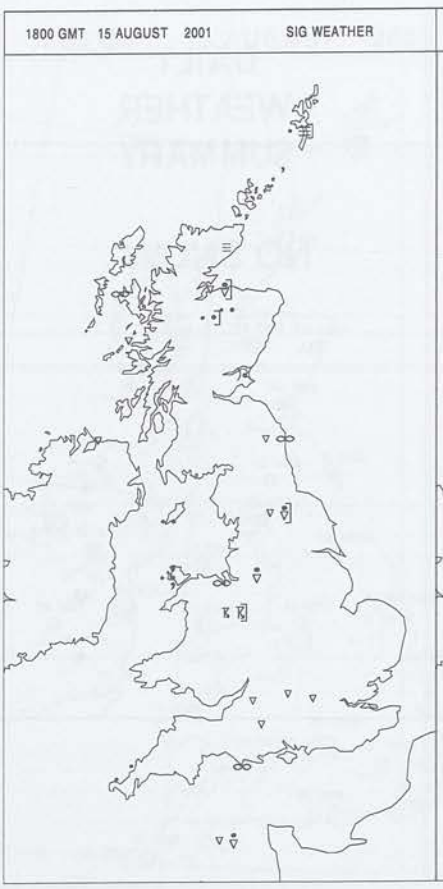

Summary of UK Weather for Wednesday 15 August 2001.

Much of Northern Ireland, western and northern Scotland had a wet night with persistent rain. Northern Ireland and southwest Scotland did become drier towards the end of the night. There were scattered light showers across England with local thunder, especially across northern parts towards daybreak. Remaining areas had a largely dry night.

There were further scattered thunderstorms across northern England during the morning but these had cleared away by early afternoon with plenty of sunshine then breaking through. The rest of England and Wales had a sunny morning. Showers, locally heavy and thundery, edged across southwest England and south Wales during the early afternoon and then across the rest of Wales and northern England later in the afternoon and during the evening.

Remnants of the overnight rain across northern Scotland cleared during the morning to leave a mainly dry day across the country with occasional bright or sunny spells.

Northern Ireland was dry and bright with some sunshine at times.

It was hot or very hot across much of England and Wales, although western coasts had temperatures close to normal. Scotland and Northern Ireland were generally warm or very warm.

EXTREMES

Highest Maximum:
31.9 Marham, Norfolk
Lowest Maximum:
13.7 Fair Isle, Shetland
Lowest Minimum:
10.5 Charterhall, Berwickshire
Lowest Grass Minimum:
6.7 Kirkwall, Orkney
Most Rain:
26.2 Pembrey Sands, Dyfed
Most Sun:
11.7 Lyneham, Wiltshire

Crown Copyright 2001, All Rights Reserved

Wednesday 15 August 2001

DAILY CLIMATE DATA

15 AUGUST 2001 MIN TEMPERATURE IN CELSIUS

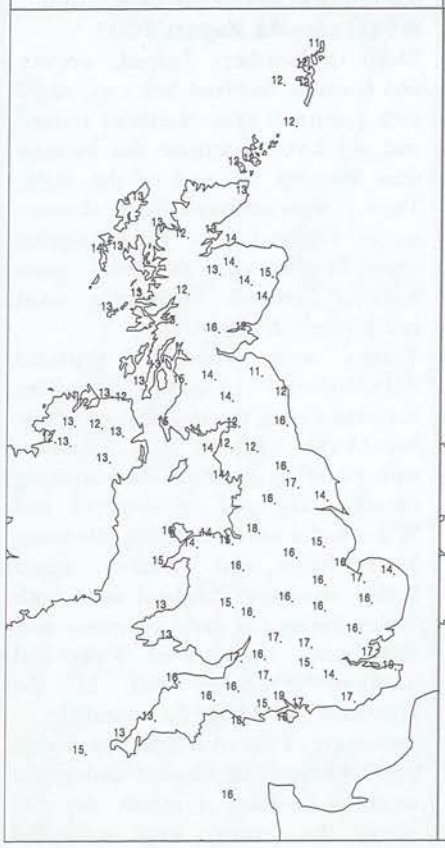

15 AUGUST 2001 MAX TEMPERATURE IN CELSIUS

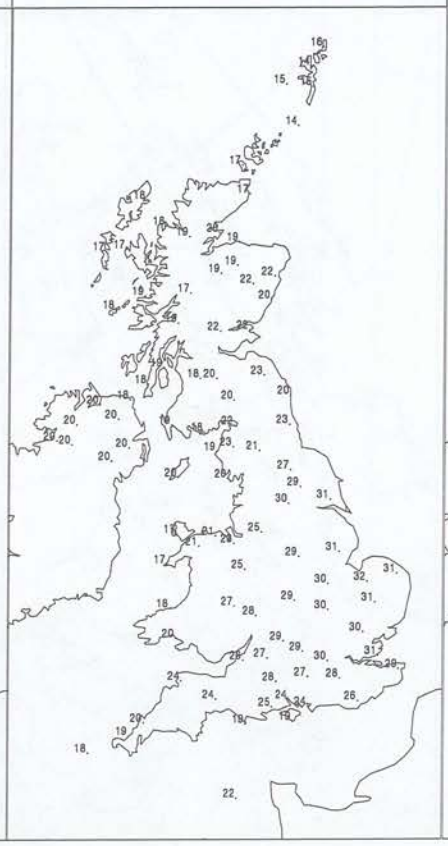

15 AUGUST 2001 SUNSHINE HOURS

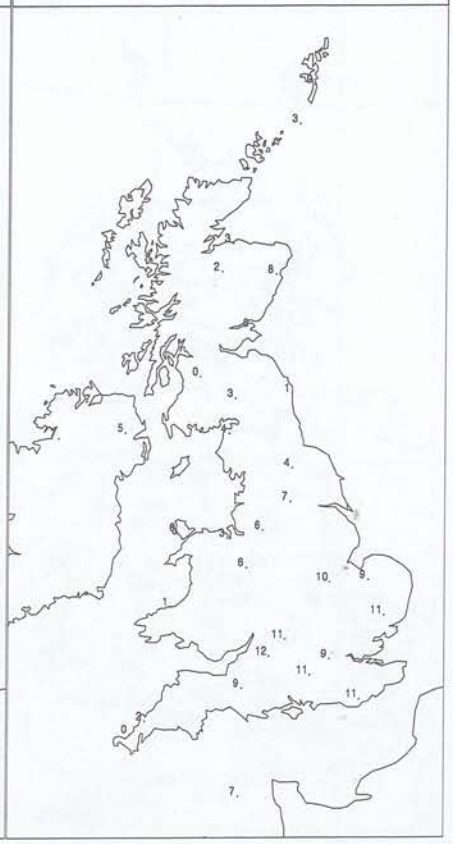

15 AUGUST 2001 RAINFALL NIGHT-TIME MM

X = TRACE

15 AUGUST 2001 RAINFALL DAY-TIME MM

X = TRACE

DAILY WEATHER SUMMARY

NO SNOW

Crown Copyright 2001, All Rights Reserved

DAILY WEATHER SUMMARY

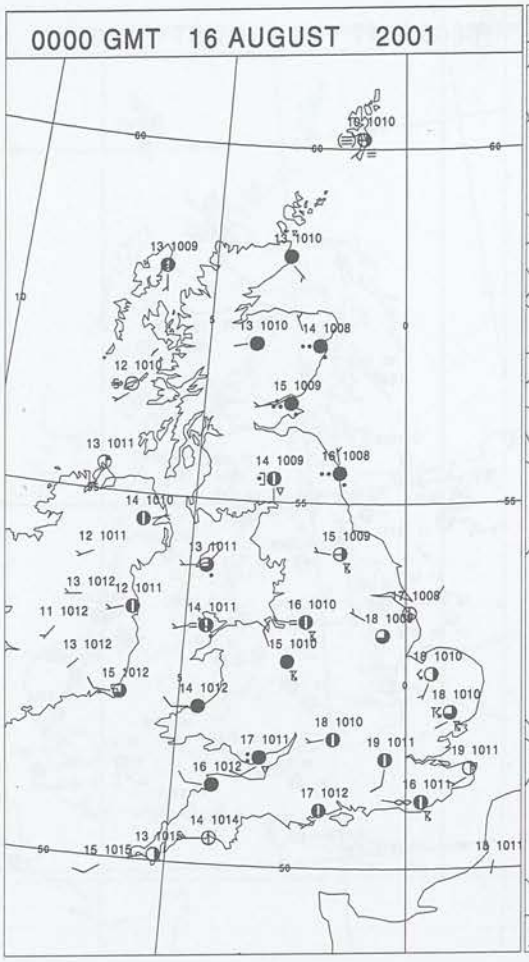

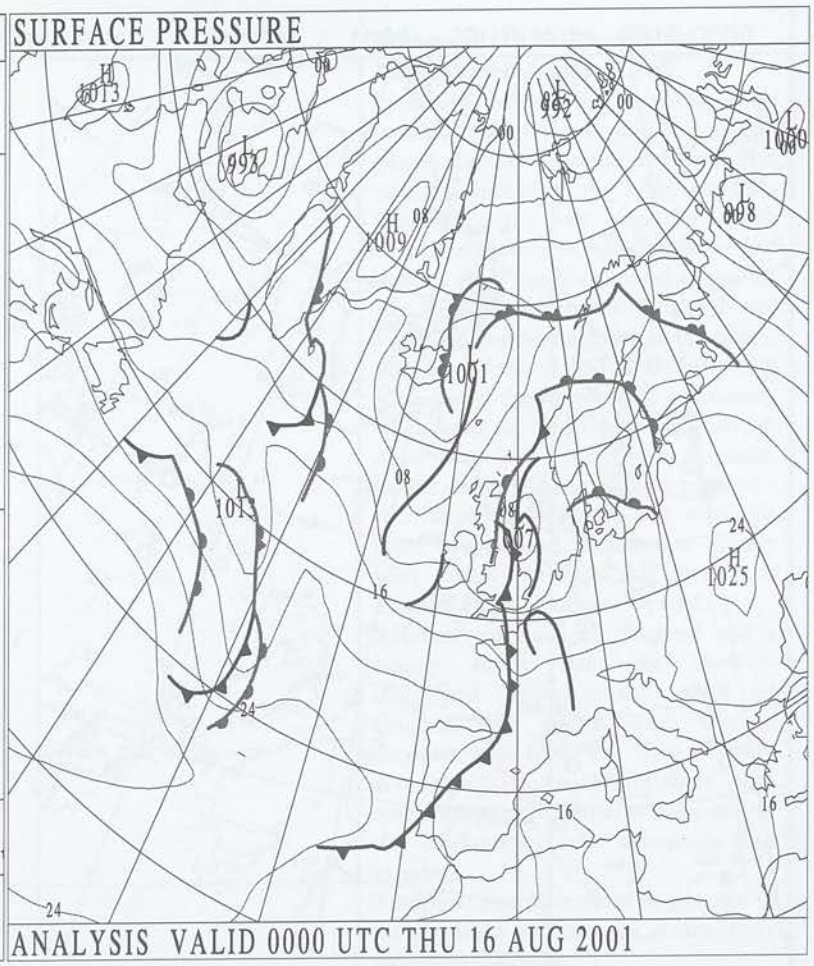

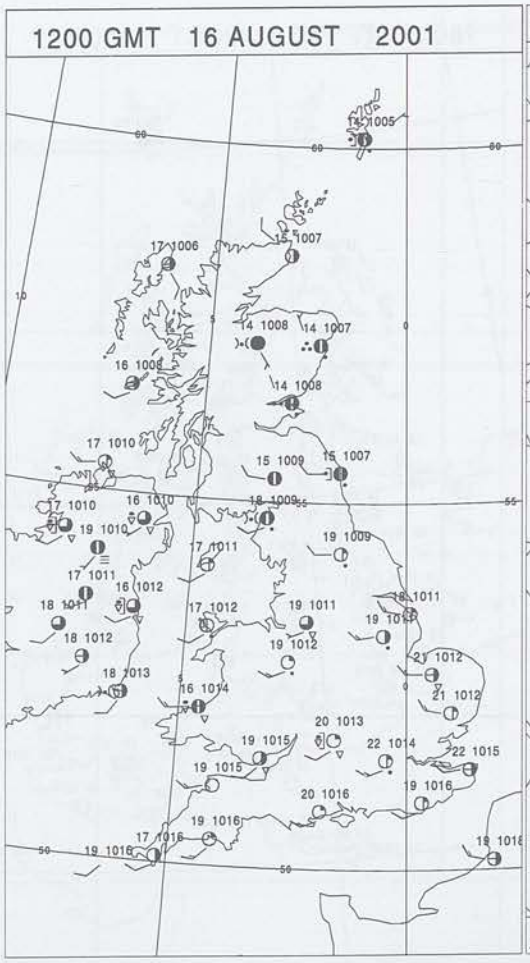



Crown Copyright 2001, All Rights Reserved

SURFACE REPORTS

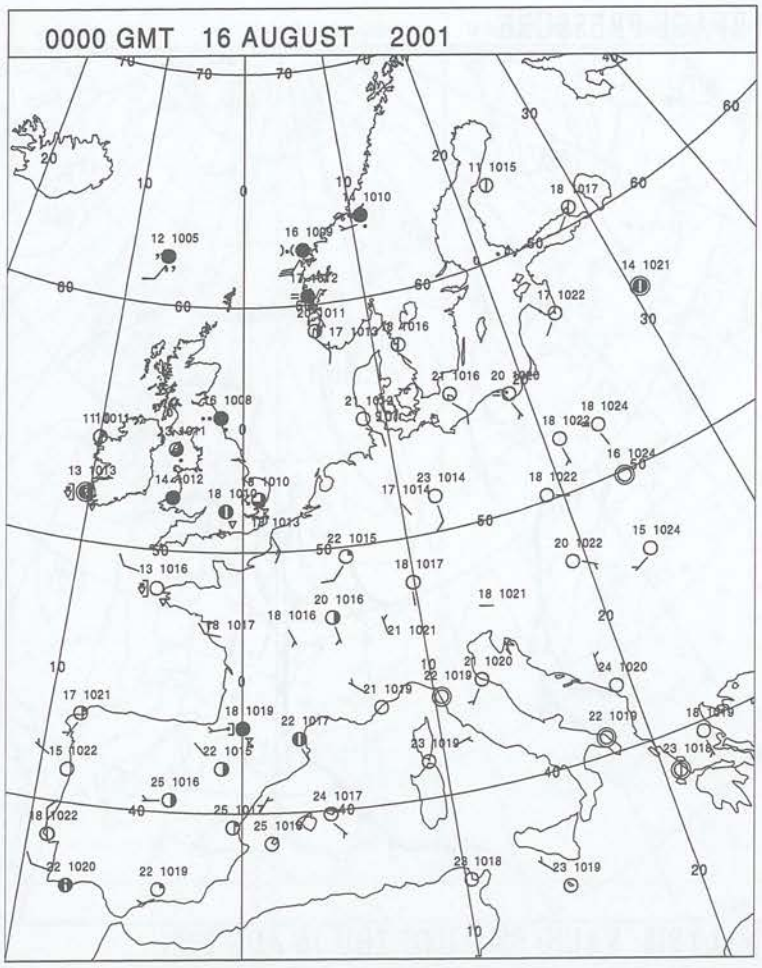

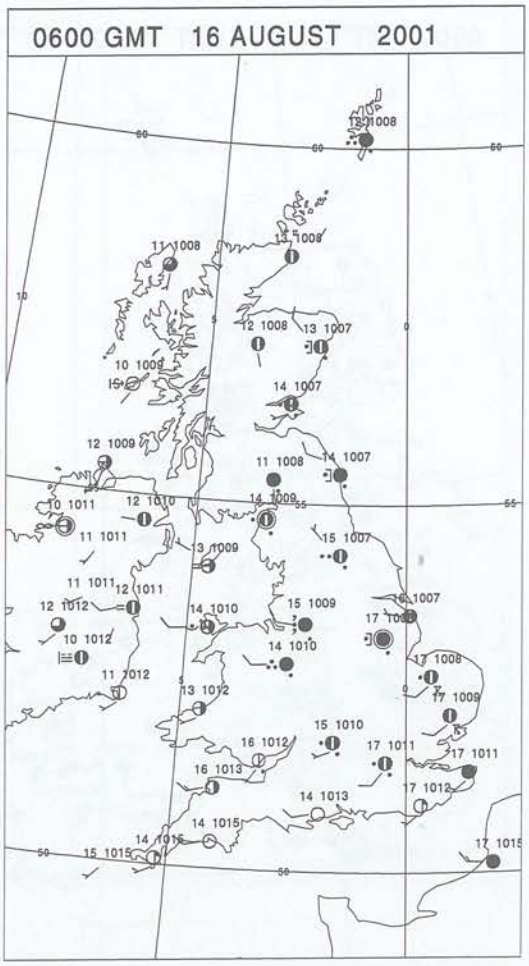

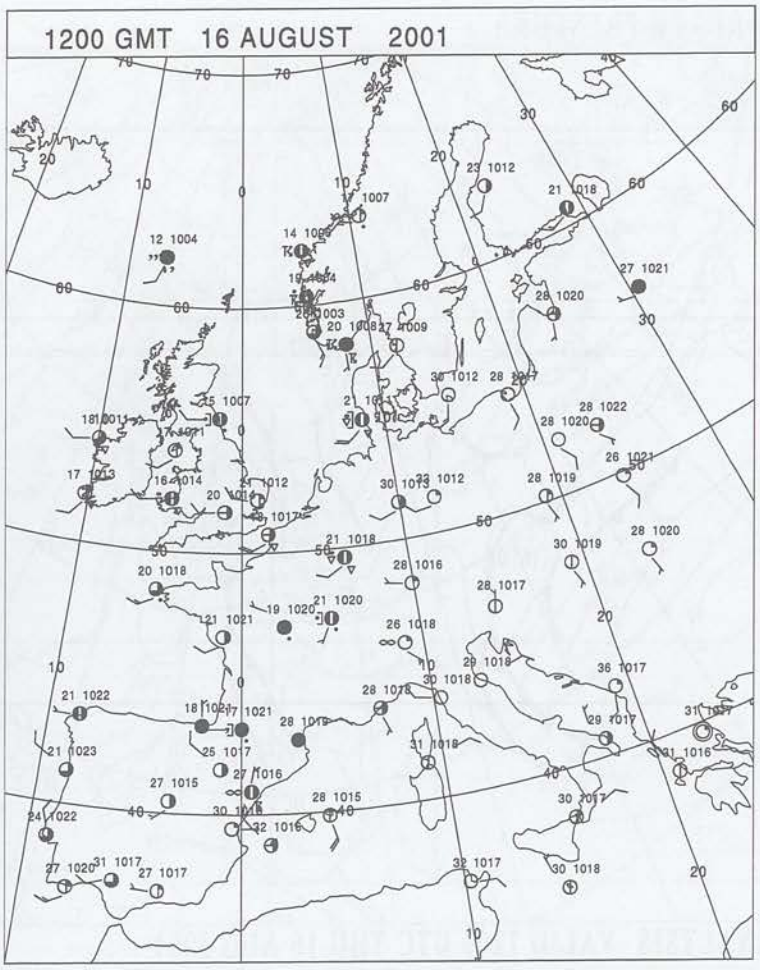

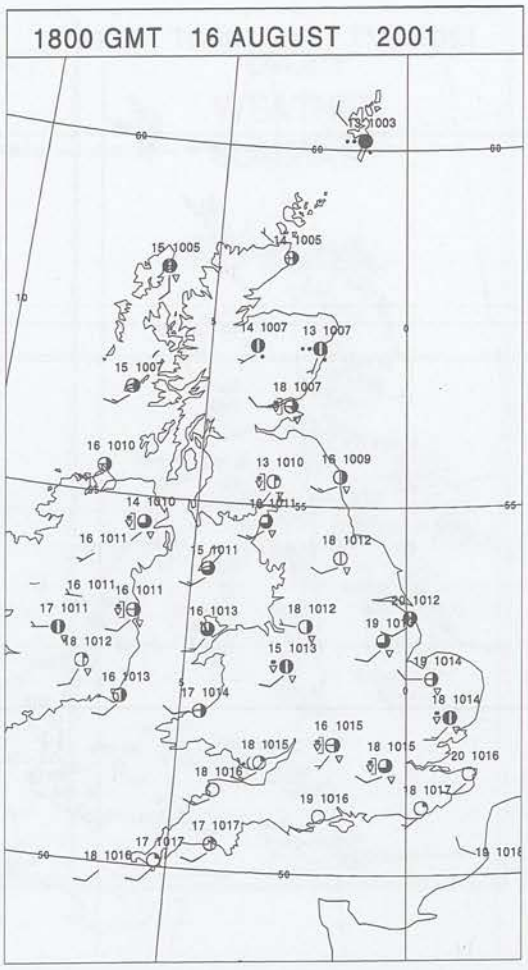

Crown Copyright 2001, All Rights Reserved

SIGNIFICANT WEATHER

Summary of UK Weather for Thursday 16 August 2001.

Northern Ireland had variable cloud overnight with some mist and fog in places. Eastern Scotland had some rain and this spread to the Northern Isles later while the west was dry. Some thunderstorms over East Anglia at first moved away north and then a band of rain spread east across England and Wales overnight, lingering in the north. Northern Ireland had a showery day with some thunder in the afternoon. The cloud and rain lingered through most of the day over eastern Scotland, finally clearing in the evening to leave a few showers. Western and southern parts of Scotland were rather cloudy with a few showers and there was thunder in the Southern Uplands.

Southern counties of England had a largely sunny day but showers developed across many parts of England and Wales. The heaviest showers were from the West Country across to East Anglia and there was some thunder in southern parts and in the Midlands in the afternoon and evening.

Temperatures were close to average in most places but it was warm over southeast England.

EXTREMES

Highest Maximum:
23.9 Heathrow, Greater London
23.9 Shoeburyness, Essex
Lowest Maximum:
13.9 Lerwick, Shetland
Lowest Minimum:
6.1 Loch Glascarnoch, Ross & Cromarty
Lowest Grass Minimum:
4.5 Tiree, Argyll (In Strathcly
Most Rain:
20.6 Capel Curig, Gwynnedd
Most Sun:
13.5 St Mawgan, Cornwall

Crown Copyright 2001, All Rights Reserved

Thursday 16 August 2001

DAILY CLIMATE DATA

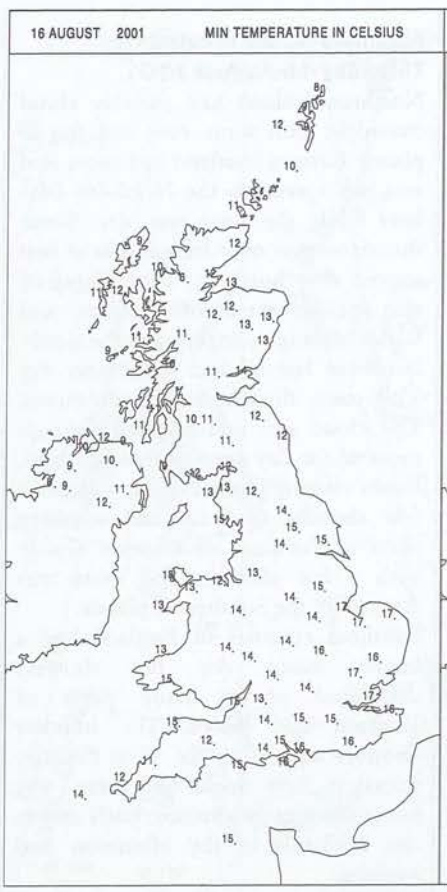

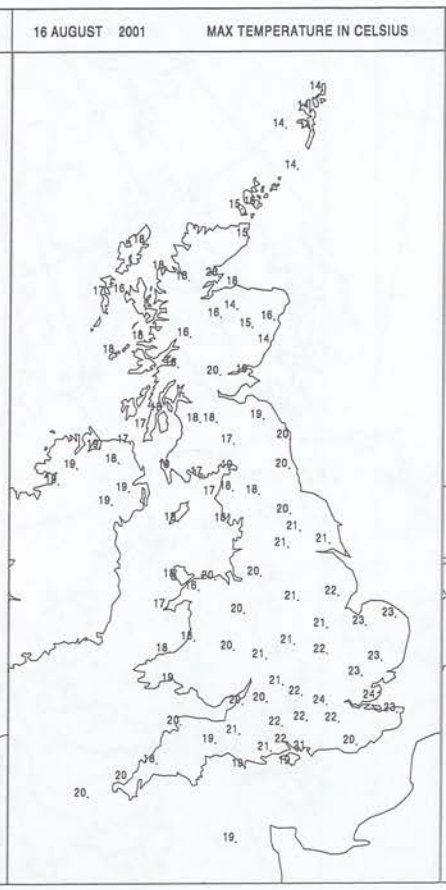

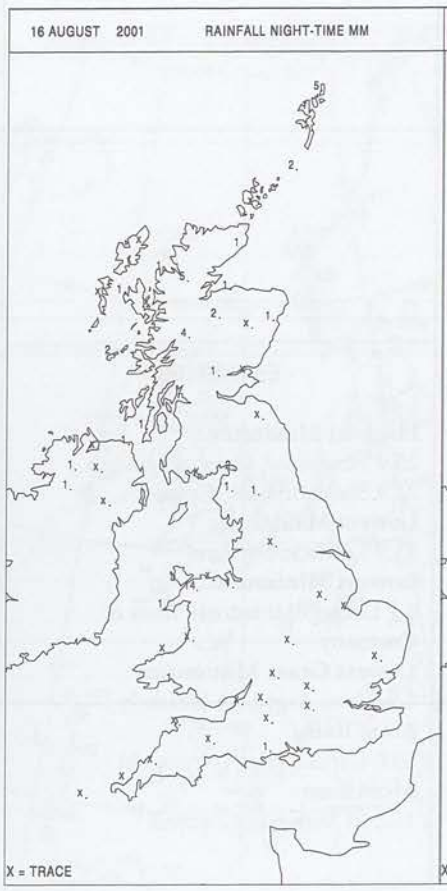

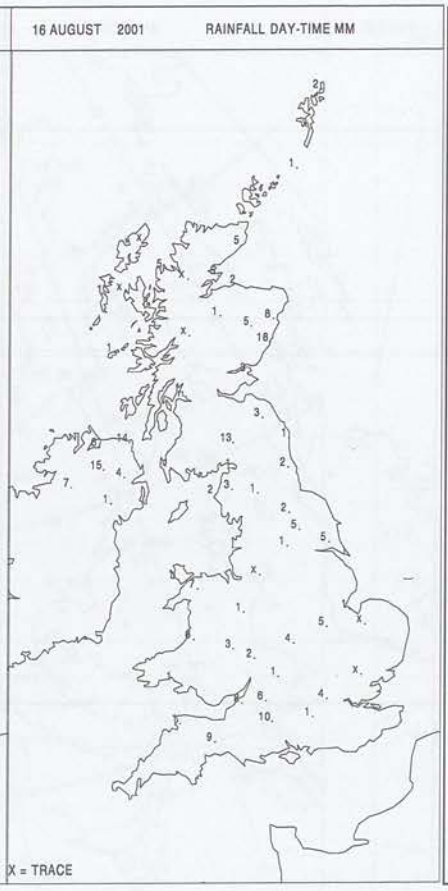

DAILY WEATHER SUMMARY

NO SNOW

Crown Copyright 2001, All Rights Reserved

DAILY WEATHER SUMMARY

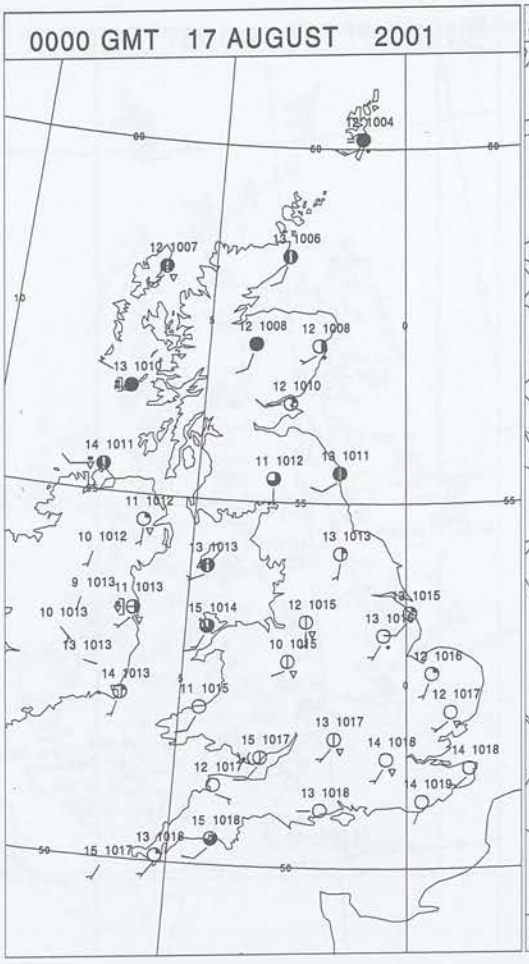



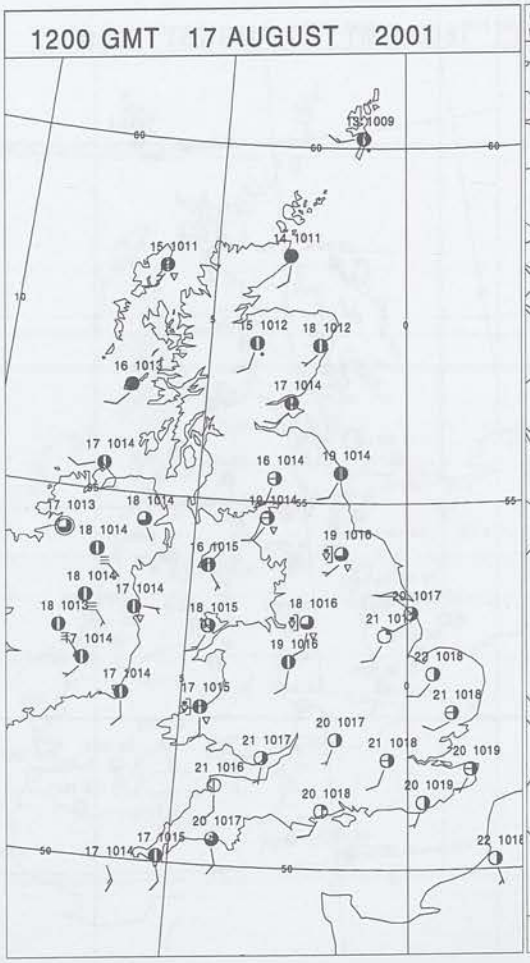

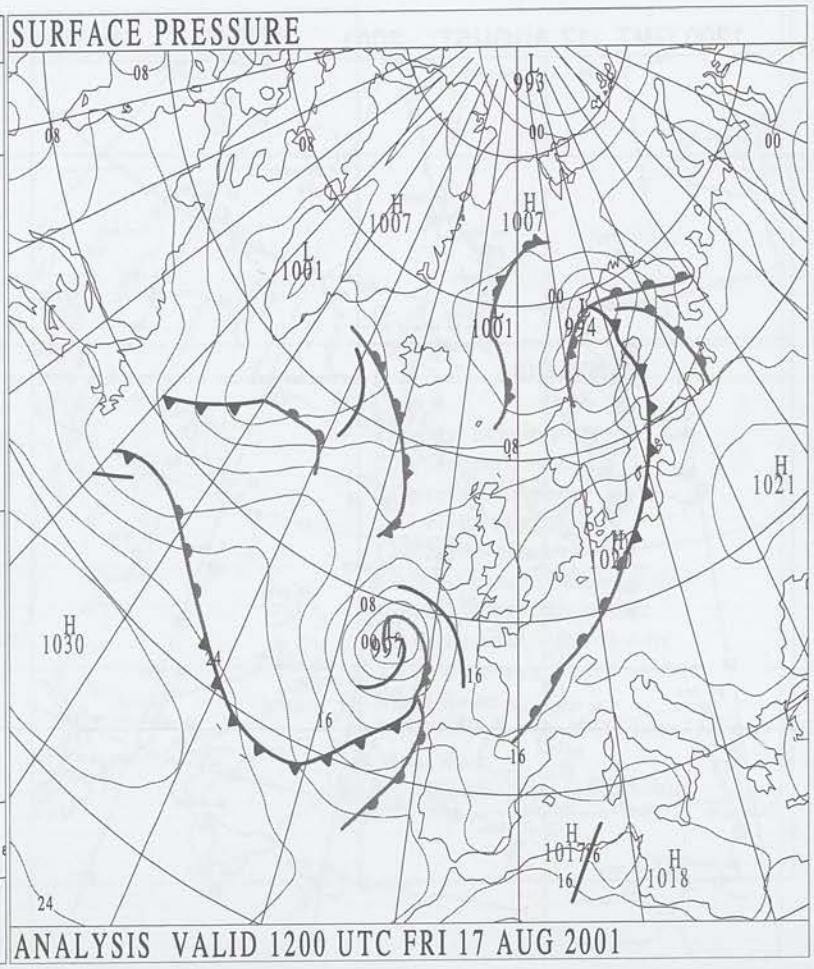

Crown Copyright 2001, All Rights Reserved

SURFACE REPORTS

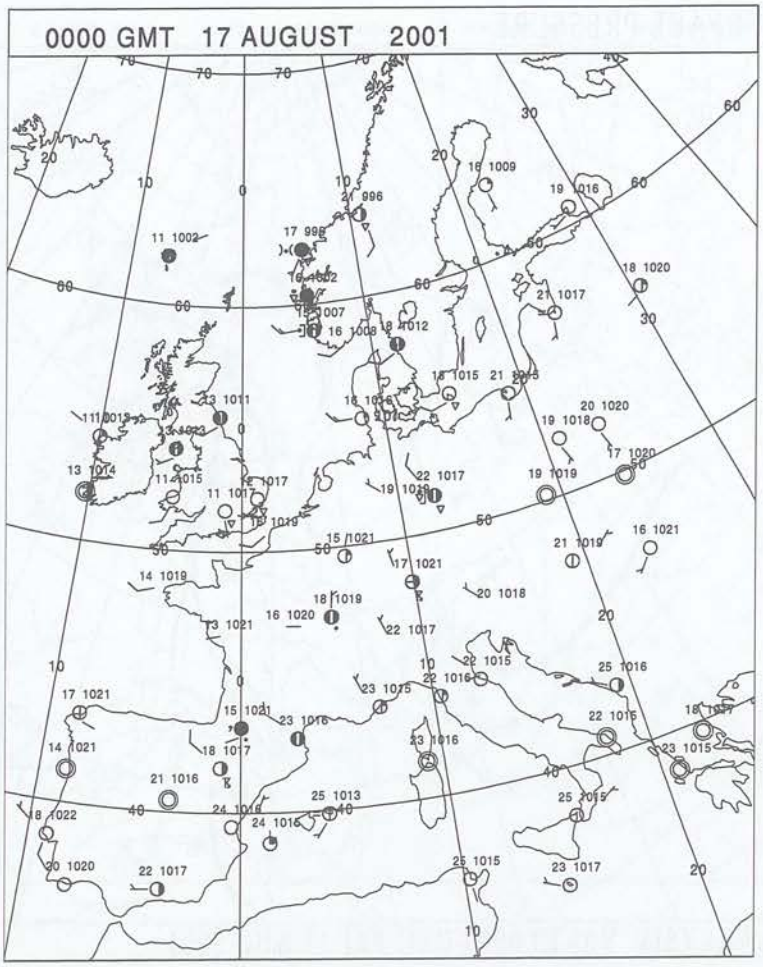

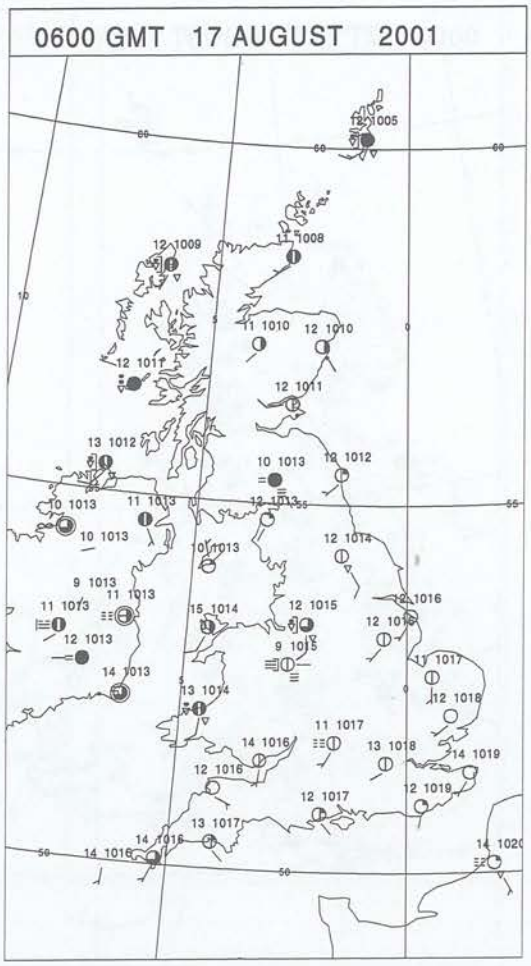

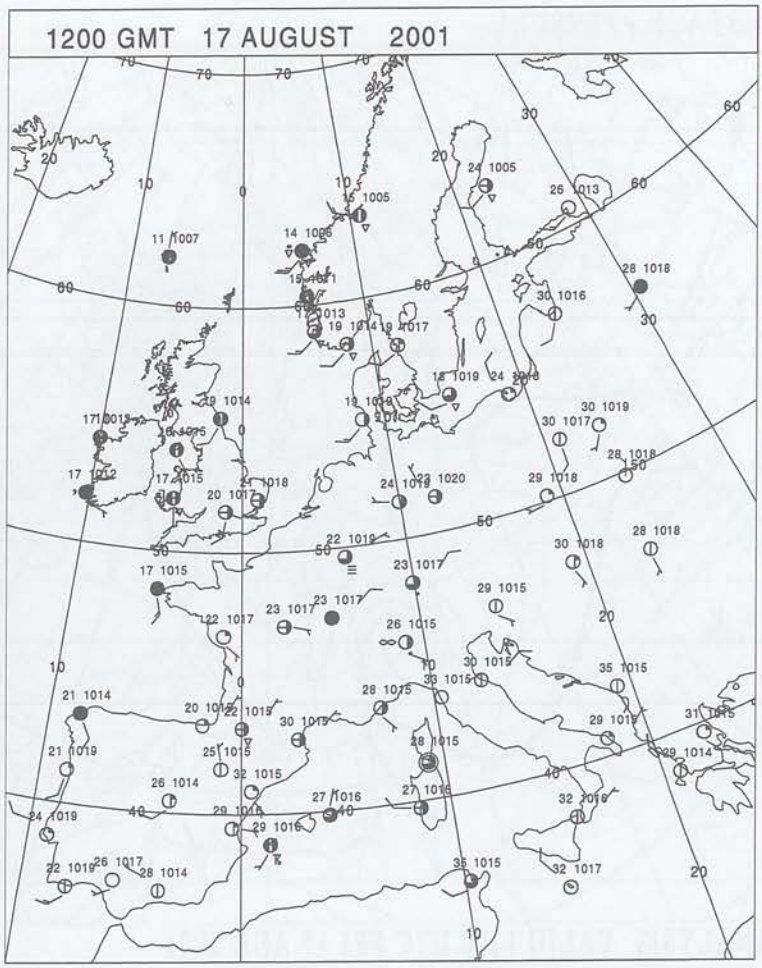

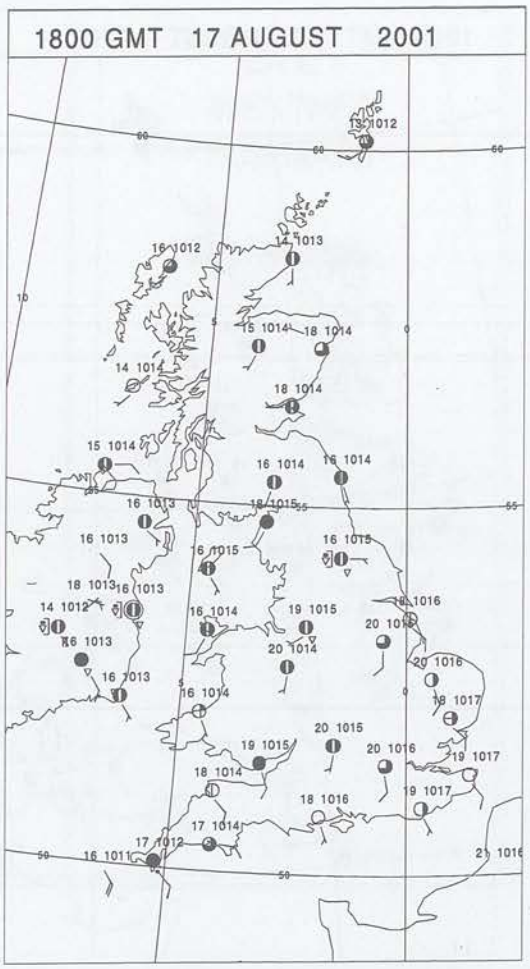

Crown Copyright 2001, All Rights Reserved

SIGNIFICANT WEATHER

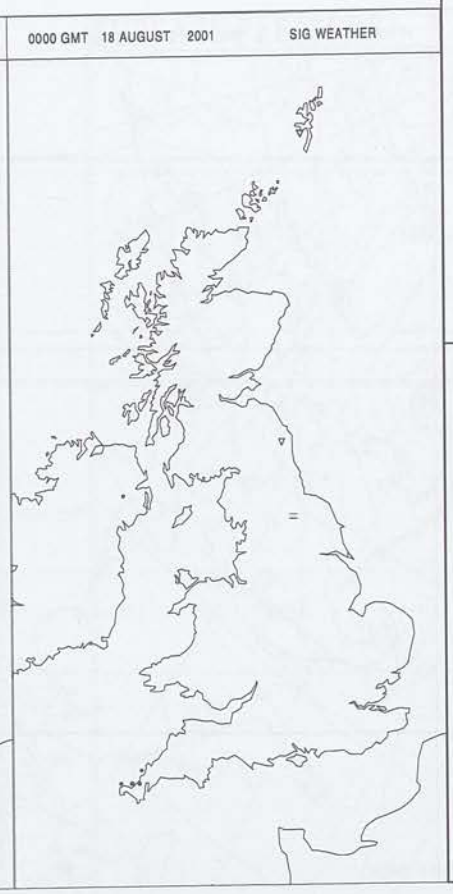

Summary of UK Weather for Friday 17 August 2001.

Most of Northern Ireland had a dry night although low cloud formed by morning. There was some rain over eastern Scotland but the west was mostly dry. A few light showers continued across Wales, western parts of England and the Channel Islands, but most of England and Wales stayed dry with clear periods. Some patchy mist and low cloud formed in the south.

Northern Ireland had a dry and rather cloudy day. There were a few showers over Scotland especially in the east and at least some sunshine in most parts. Over England and Wales it was mostly sunny. There were a few showers in the west and south in the morning, and across northern England in the afternoon. Cloud increased in the southwest in the evening and there was some rain over Cornwall and Devon by late evening.

Temperatures were mostly close to average but it was warm over parts of Scotland, East Anglia and parts of southeast England.

EXTREMES

Highest Maximum:
23.6 Marham, Norfolk
Lowest Maximum:
14.7 Foula, Shetland
Lowest Minimum:
5.9 West Freugh, Wigtownshire
Lowest Grass Minimum:
3.2 Charterhall, Berwickshire
3.2 Eskdalemuir, Dumfriesshire
Most Rain:
56.8 Scilly: St Marys Air, Isles Of Scilly
Most Sun:
12.1 Waddington, Lincolnshire

Crown Copyright 2001, All Rights Reserved

Friday 17 August 2001

DAILY CLIMATE DATA

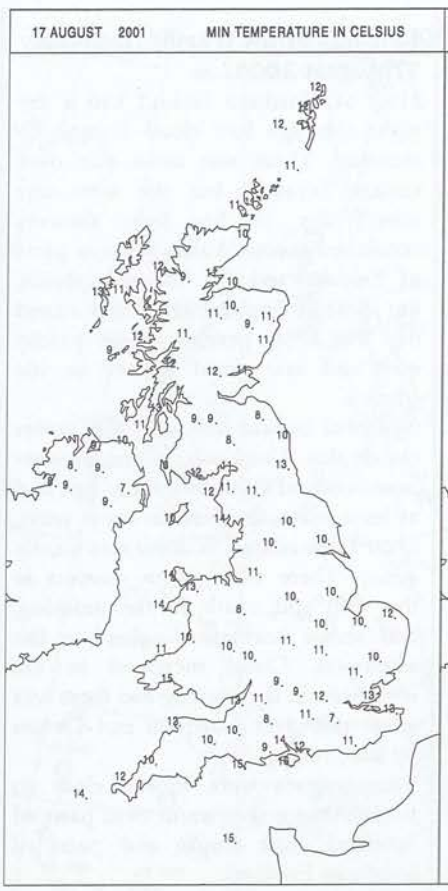

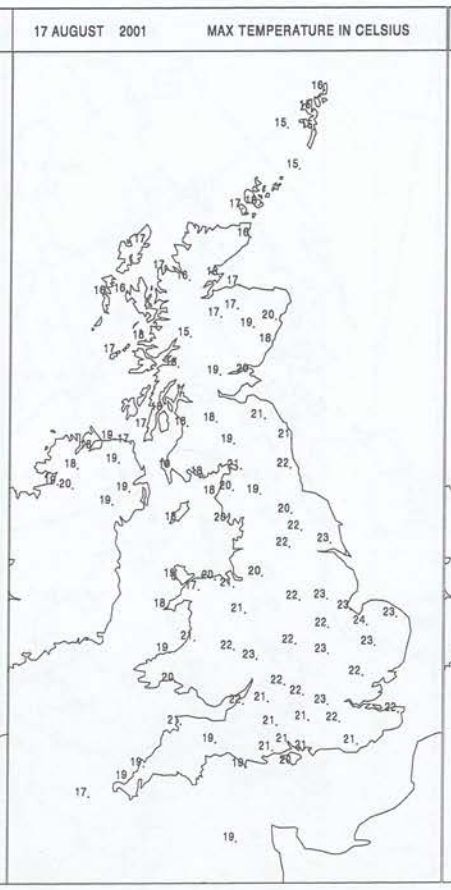

DAILY
WEATHER
SUMMARY

NO SNOW

Crown Copyright 2001, All Rights Reserved

DAILY WEATHER SUMMARY

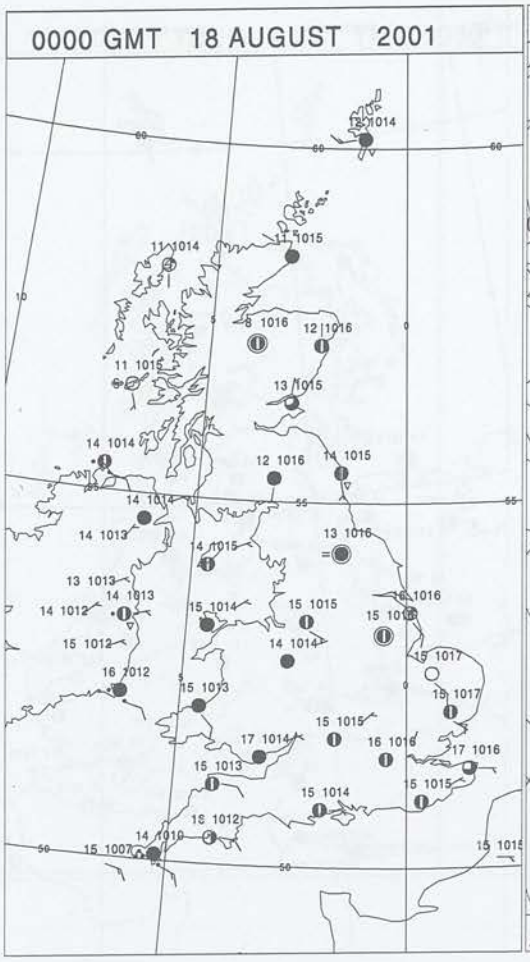

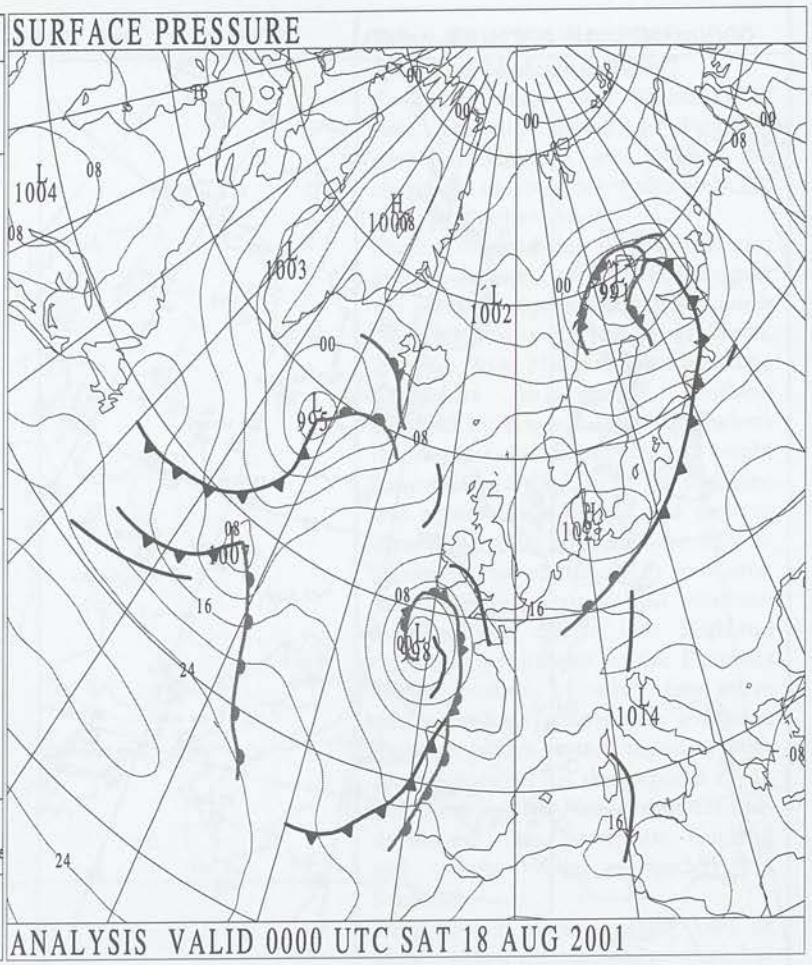

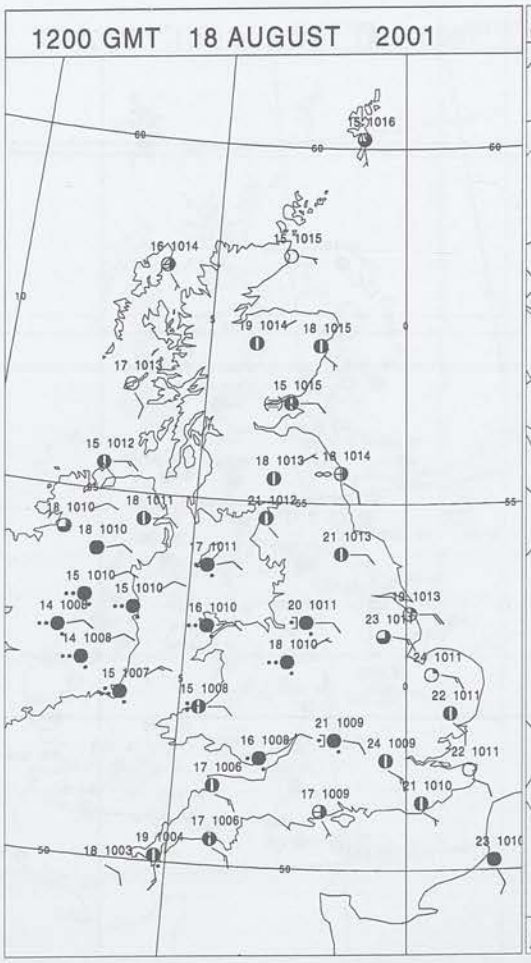

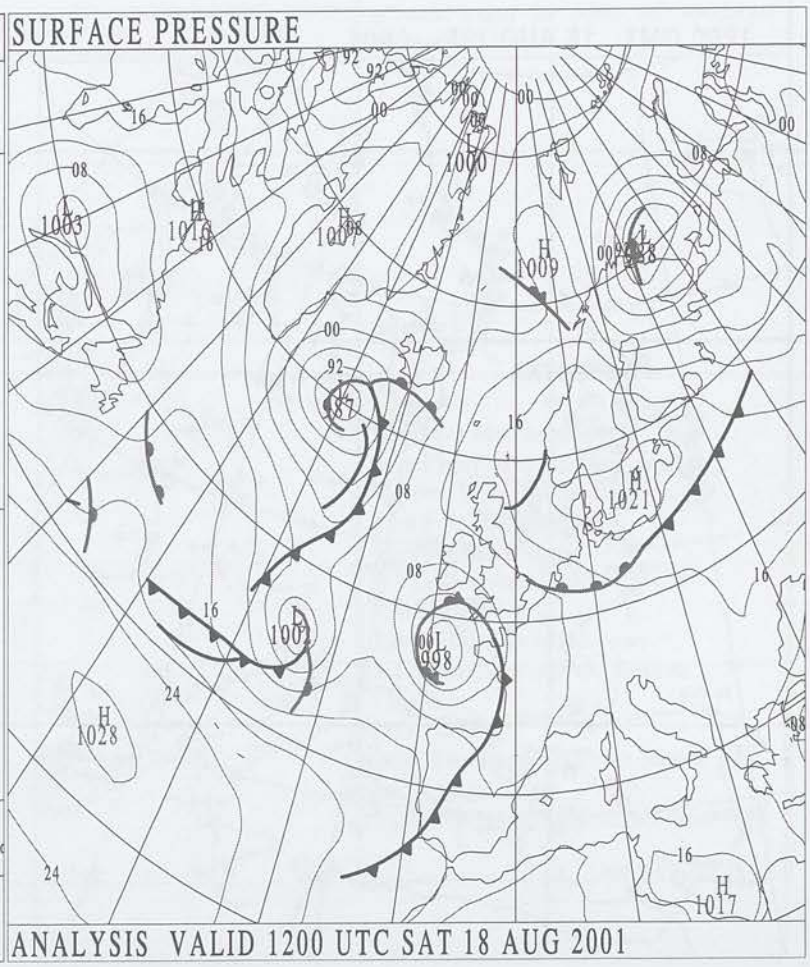

Crown Copyright 2001, All Rights Reserved

SURFACE REPORTS

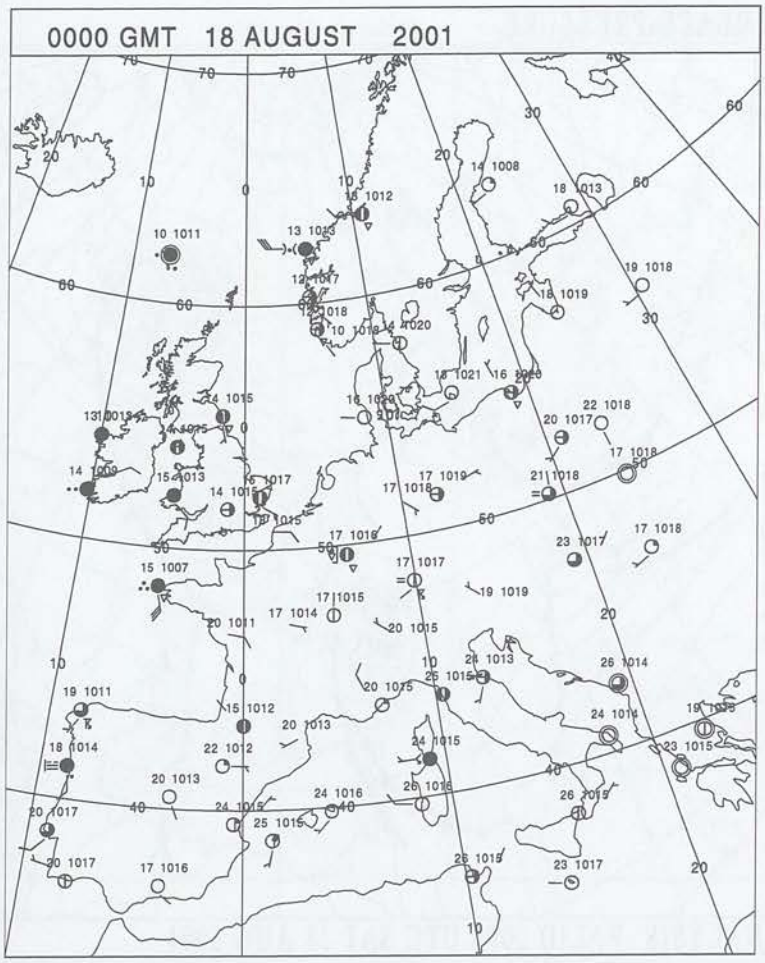

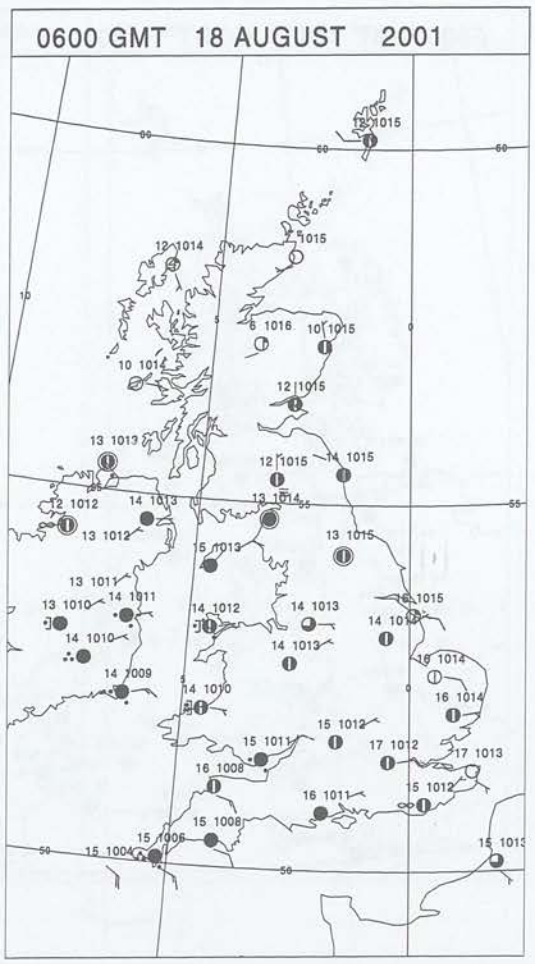

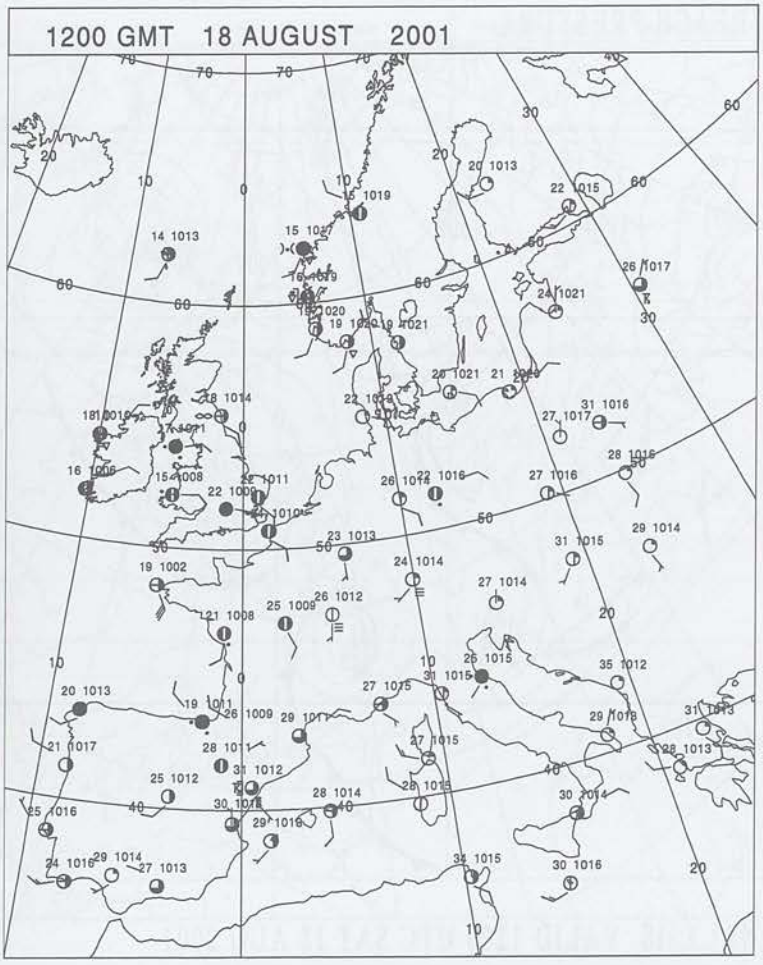

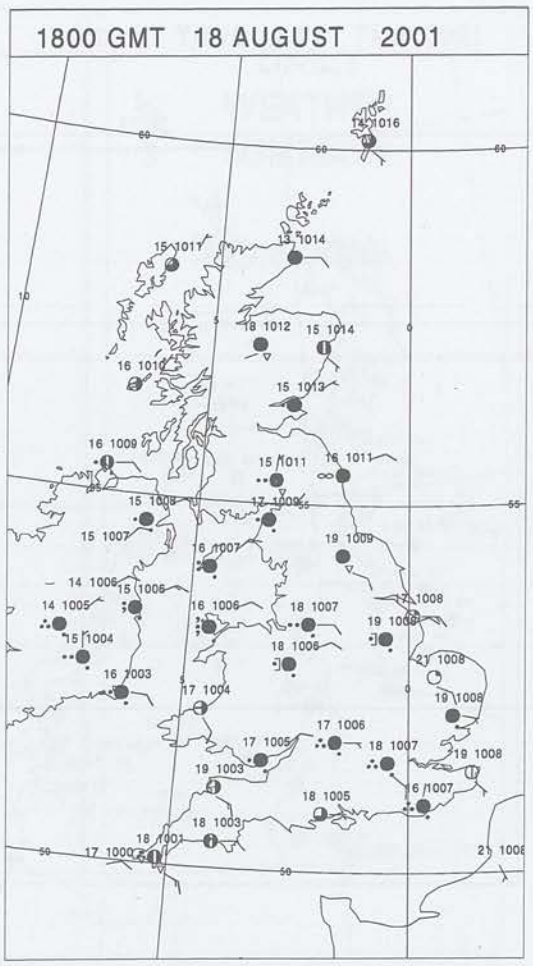

Crown Copyright 2001, All Rights Reserved

SIGNIFICANT WEATHER

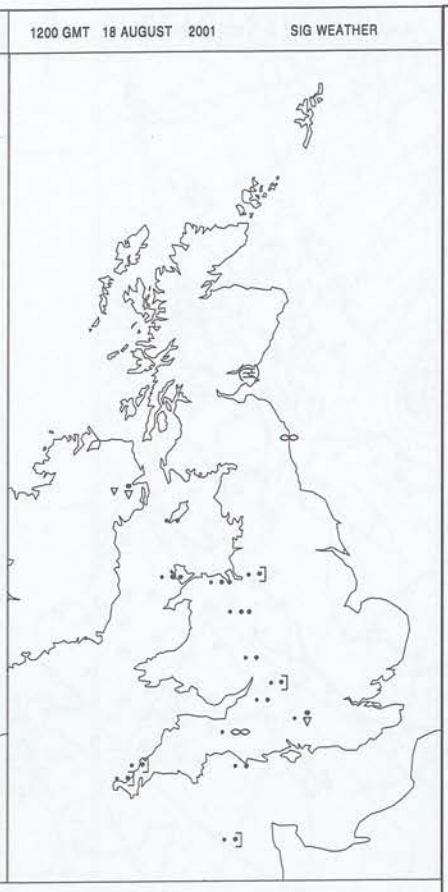

Summary of UK Weather for Saturday 18 August 2001.

Overnight there were outbreaks of rain, primarily across southwestern parts of England and Wales, but elsewhere the weather was mainly dry and often rather cloudy.

During the morning the band of rain in the southwest of the UK persisted, the forward edge moving slowly north and east across the whole of Wales, into the West Midlands, and reaching Lancashire to central southern England by about midday. Elsewhere the weather was mainly dry and bright for a time and the best of the sunshine was across the northern and western isles. During the afternoon the light to moderate rain continued its extension into Northern Ireland and southern Scotland and thence into Highland region, and northeast to the Pennines by the evening, by which time there was some heavy rain across southeast England (which turned thundery over West Sussex). This then spread north into East Anglia. Heavy showers also developed over southwest England and south Wales, thundery in Somerset.

Temperatures were generally near or slightly below the seasonal average, but it was warm in parts of southeast England.

EXTREMES

Highest Maximum:
25.4 Heathrow, Greater London
Lowest Maximum:
15.8 Fair Isle, Shetland
Lowest Minimum:
3.1 Loch Glascarnoch, Ross & Cromarty
Lowest Grass Minimum:
1.1 Loch Glascarnoch, Ross & Cromarty
Most Rain:
31.8 Herstmonceux, East Sussex
Most Sun:
12.6 Stornoway Airport, Western Isles

Crown Copyright 2001, All Rights Reserved

Saturday 18 August 2001

DAILY CLIMATE DATA

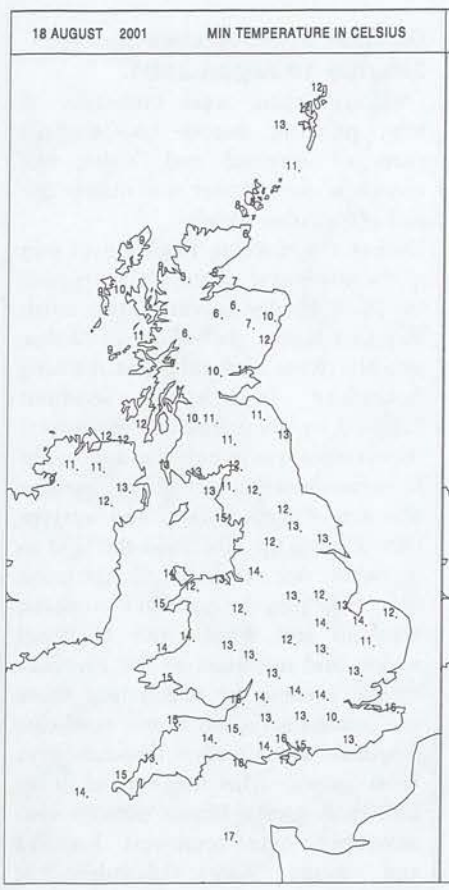

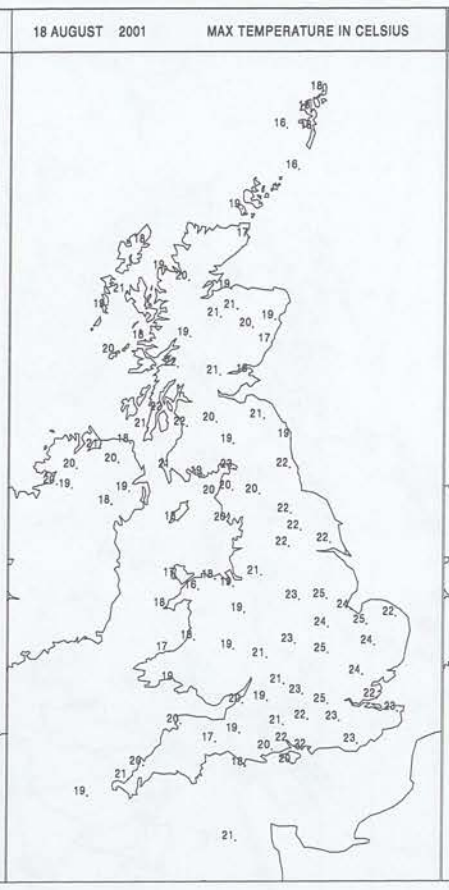

DAILY
WEATHER
SUMMARY

NO SNOW

Crown Copyright 2001, All Rights Reserved

DAILY WEATHER SUMMARY

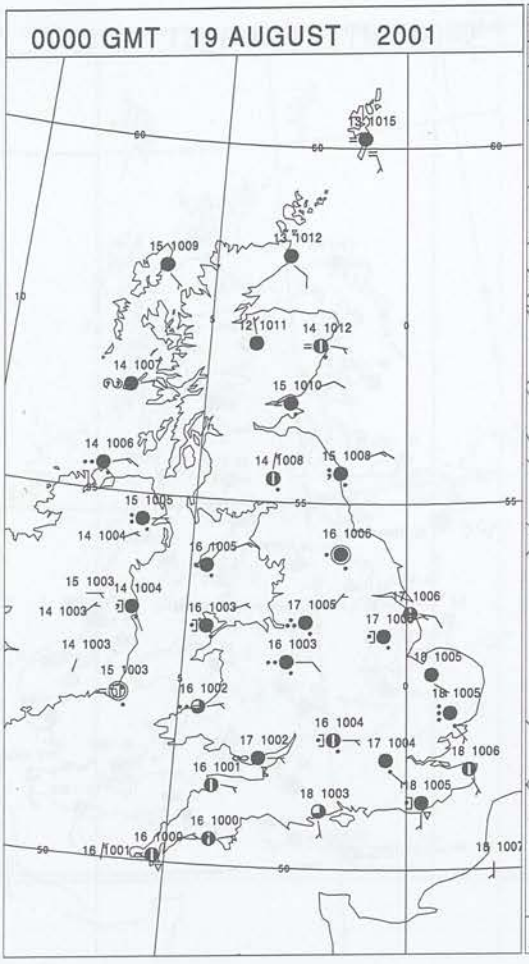

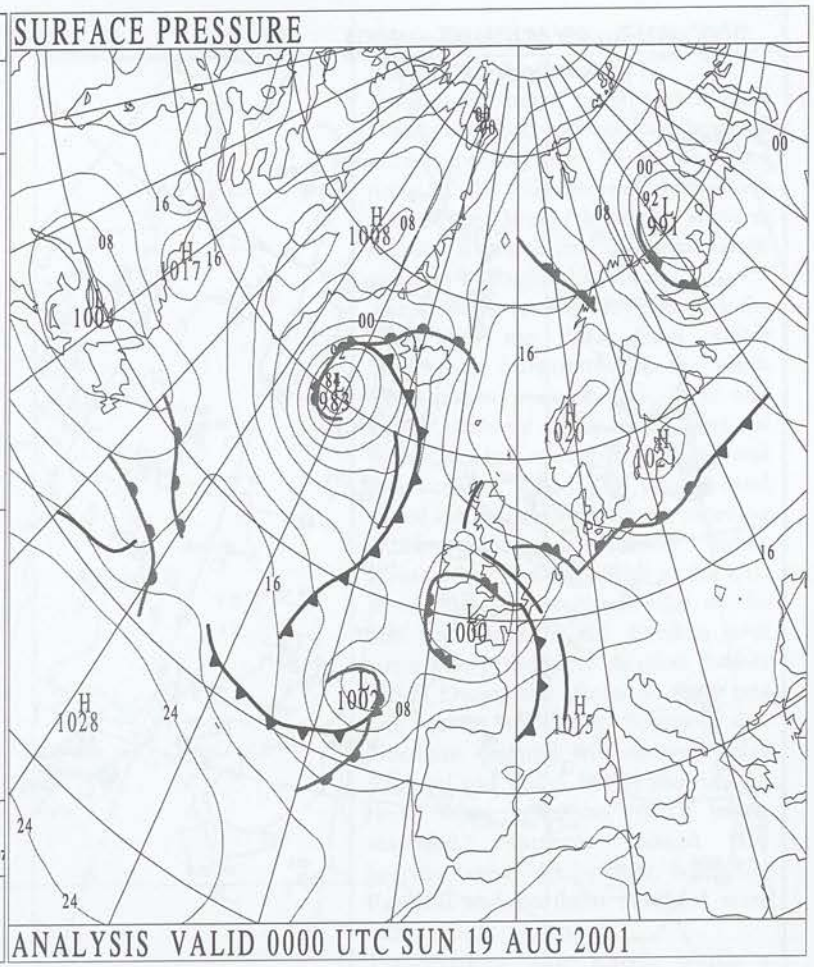

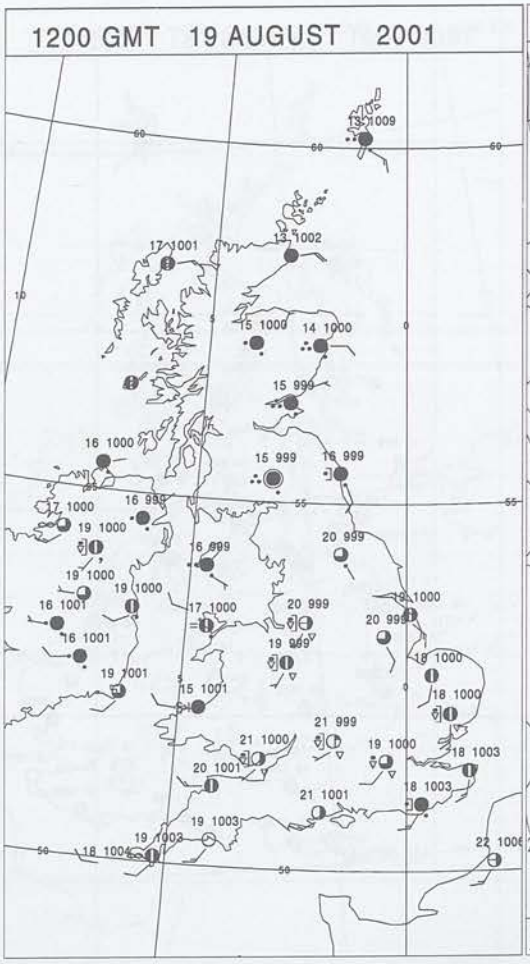

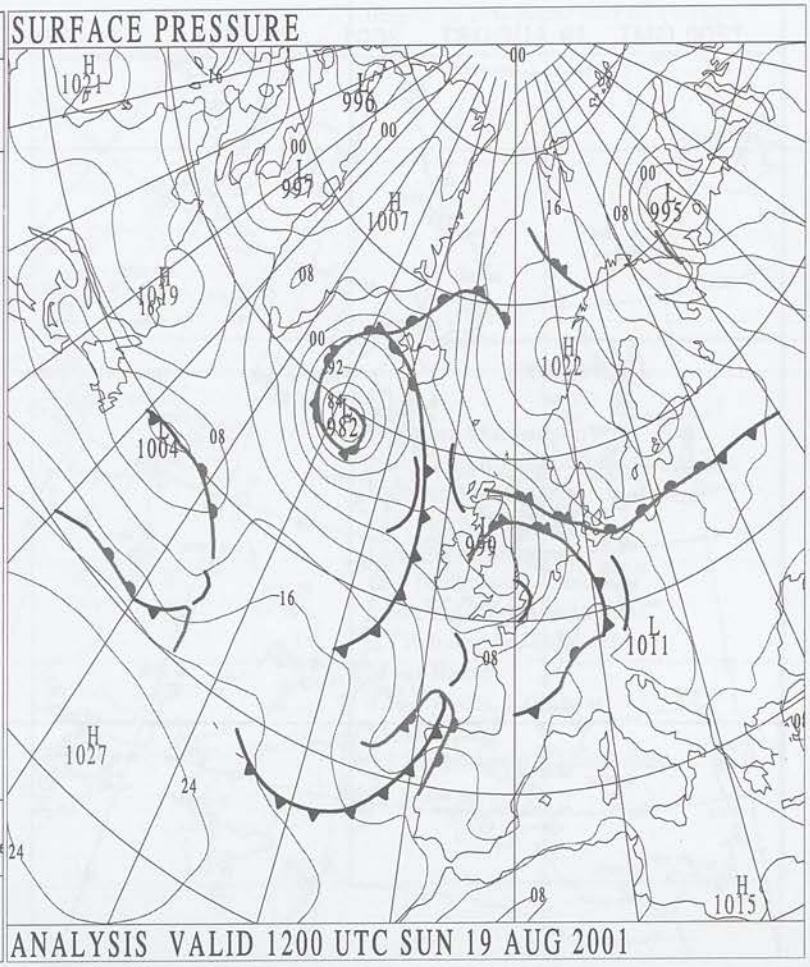

Crown Copyright 2001, All Rights Reserved

SURFACE REPORTS

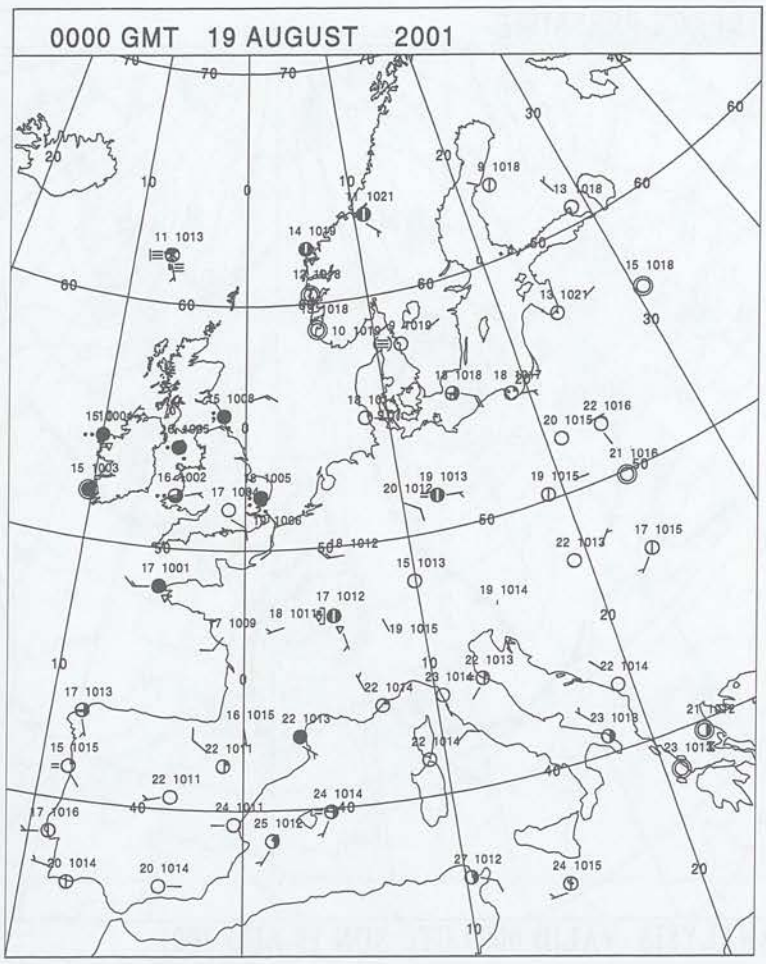

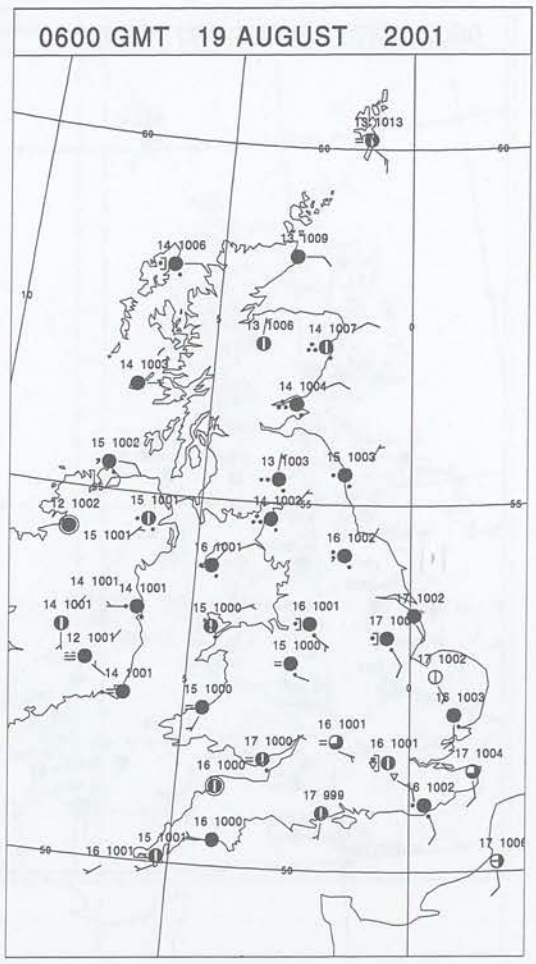

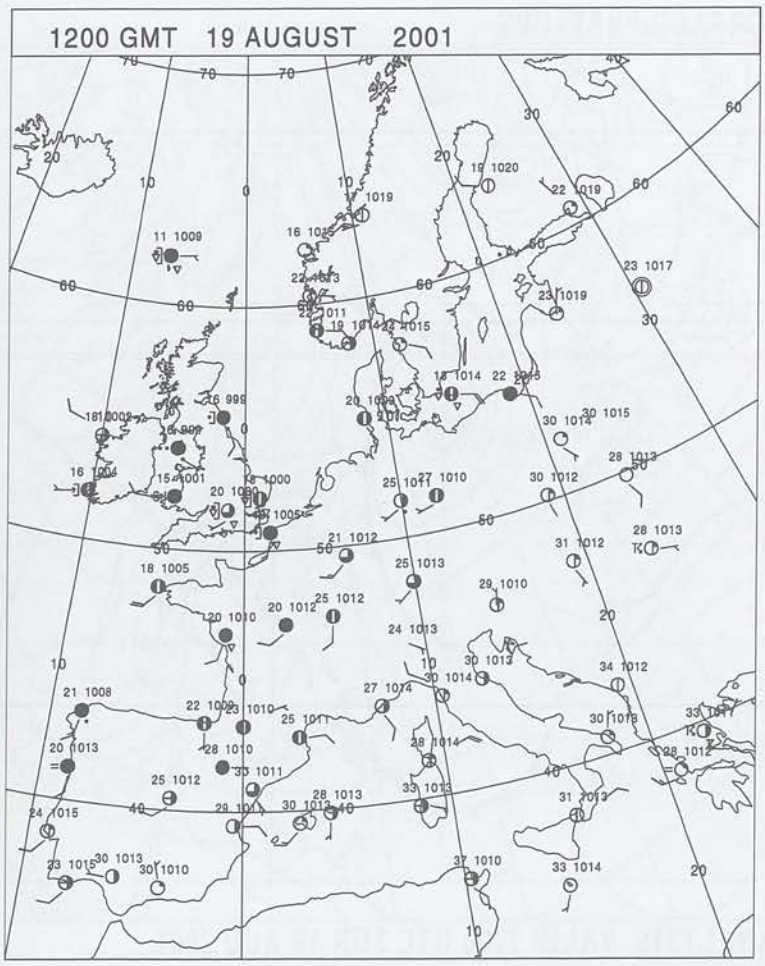

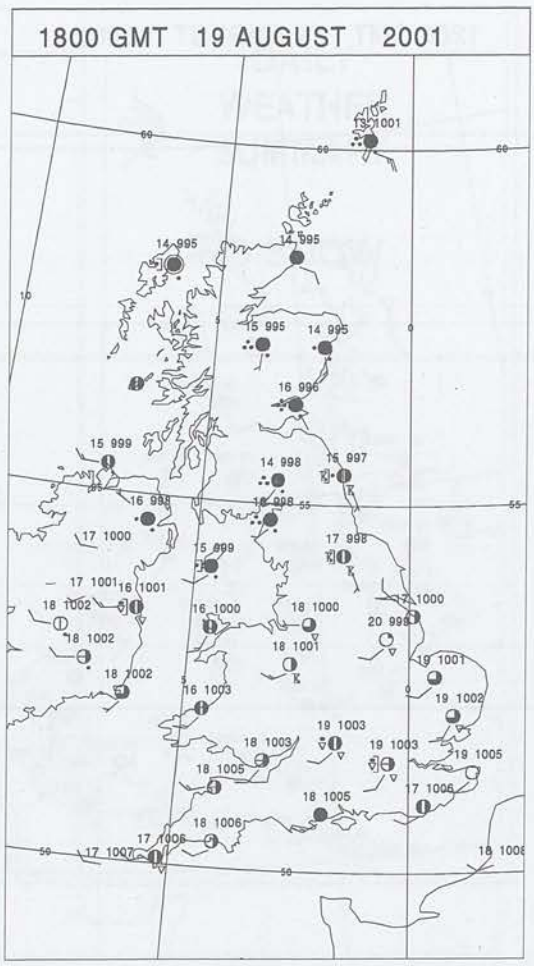

Crown Copyright 2001, All Rights Reserved

SIGNIFICANT WEATHER

Summary of UK Weather for Sunday 19 August 2001.

During the night most places were cloudy with outbreaks of rain, heavy at times especially over Wales. Southern parts of the UK became drier for a while, but heavy/thundery showers had spread north into southern coastal counties of England by dawn.

The morning started with rain over the north of the UK from about Manchester northwards; to the south some places were dry but there was heavy showery rain over parts of Wales, central southern England and the London area. This latter band edged slowly north during the morning whilst showers developed widely across other southern parts of the UK. By midday, the southern edge of the rain was close to the Borders with some heavy/thundery showers further south. During the afternoon there was rain across much of Scotland and Northern Ireland, and showers over England and Wales, but by the evening these were becoming much more scattered. Northern Ireland had become largely dry by dusk. Southeast England and northern Scotland were rather windy.

Temperatures were mostly within a degree or two either side of average.

EXTREMES

Highest Maximum:
23.7 Church Lawford, Warwickshire
Lowest Maximum:
14.0 Foula, Shetland
Lowest Minimum:
11.0 Baltasound, Shetland
Lowest Grass Minimum:
9.3 Baltasound, Shetland
Most Rain:
42.0 Lybster, Caithness
Most Sun:
8.7 Waddington, Lincolnshire

Crown Copyright 2001, All Rights Reserved

Sunday 19 August 2001

DAILY CLIMATE DATA

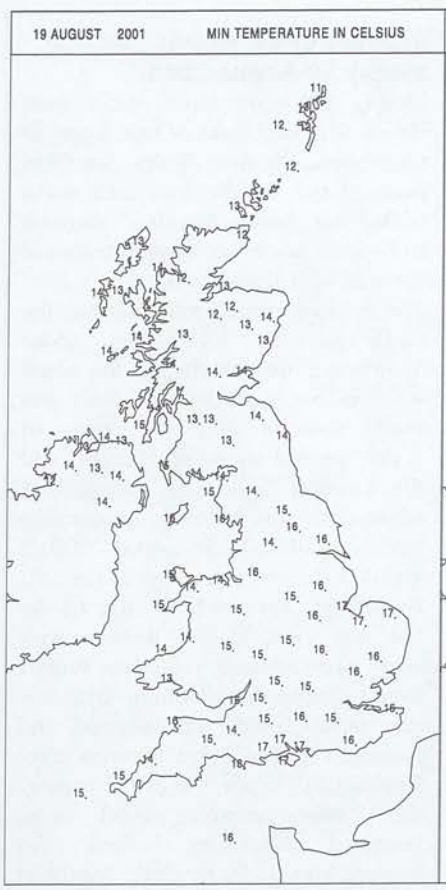

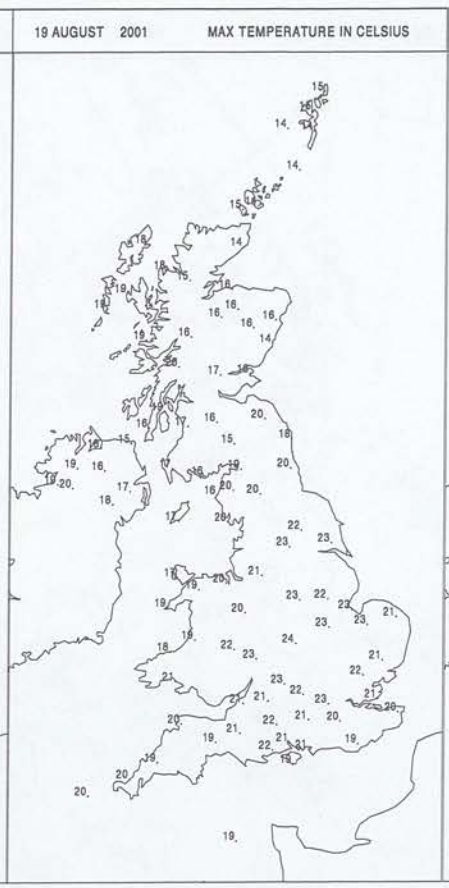

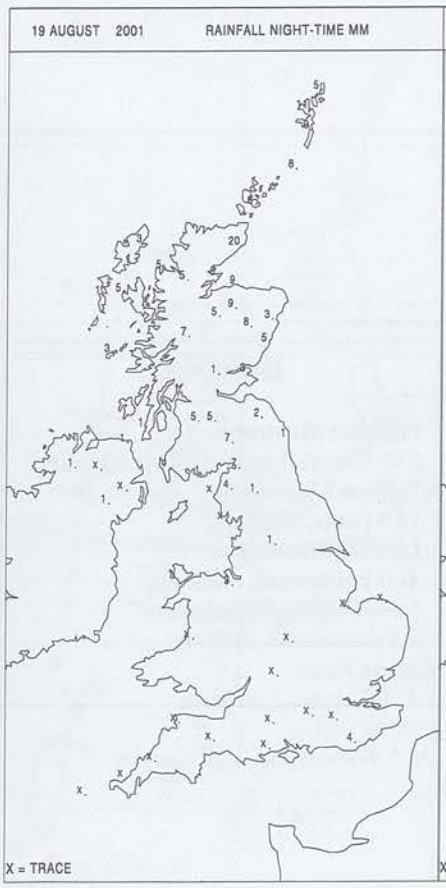

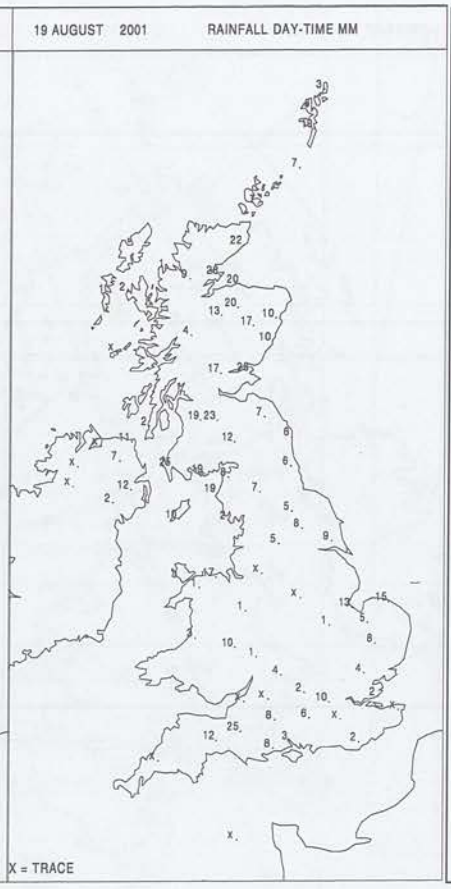

DAILY
WEATHER
SUMMARY

NO SNOW

Crown Copyright 2001, All Rights Reserved

DAILY WEATHER SUMMARY

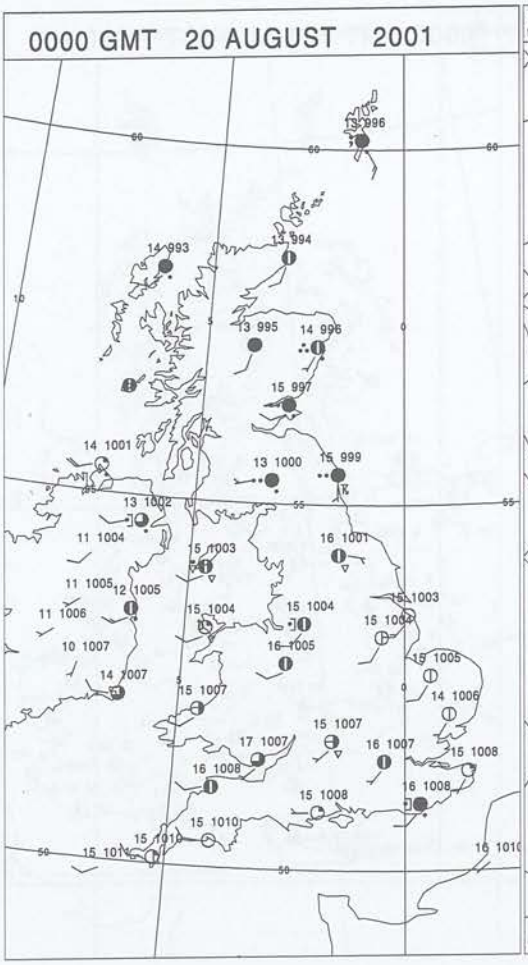

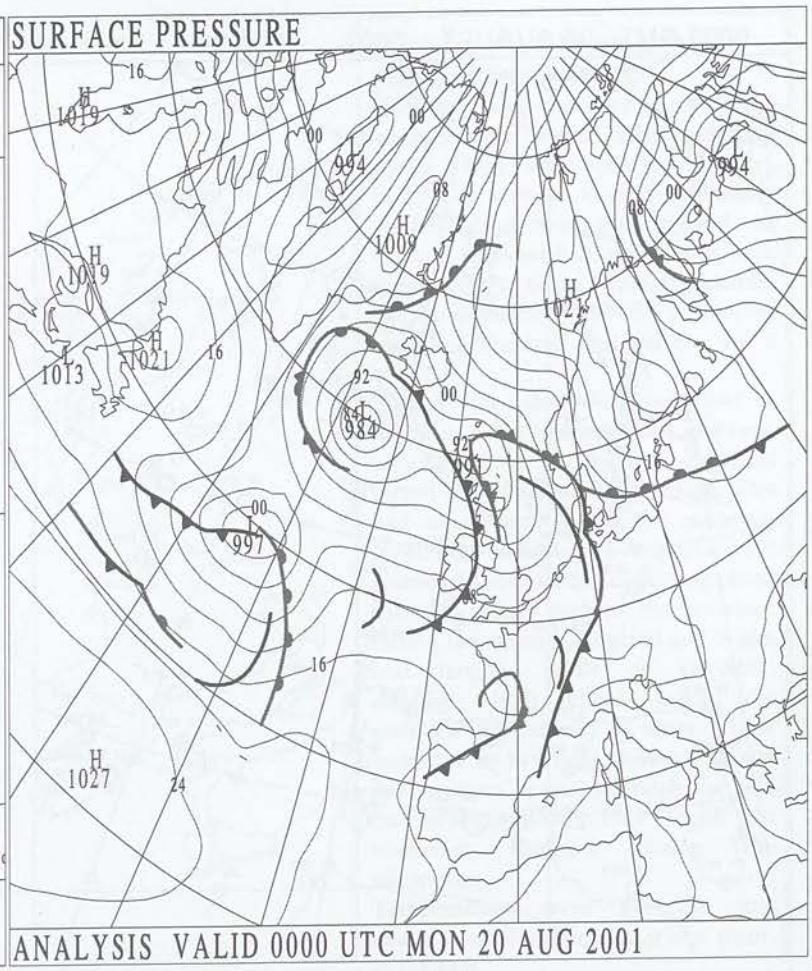

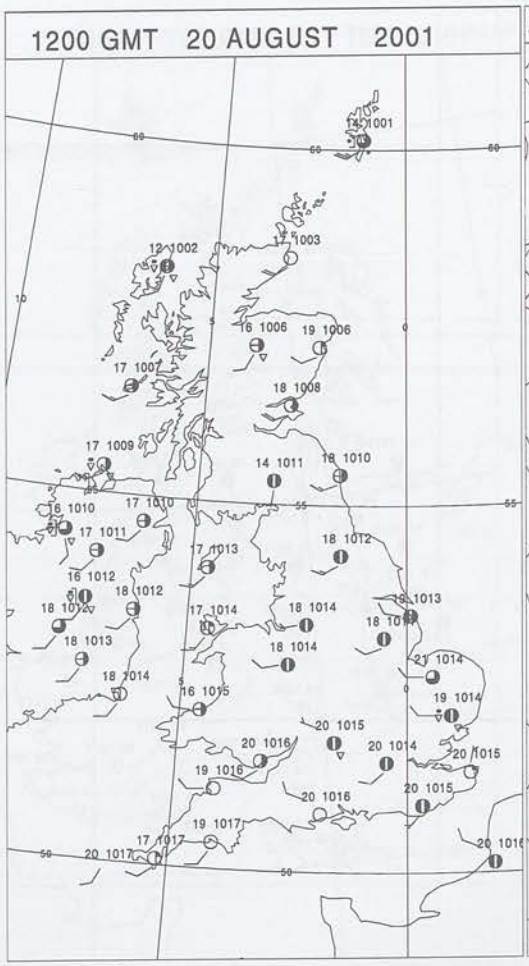

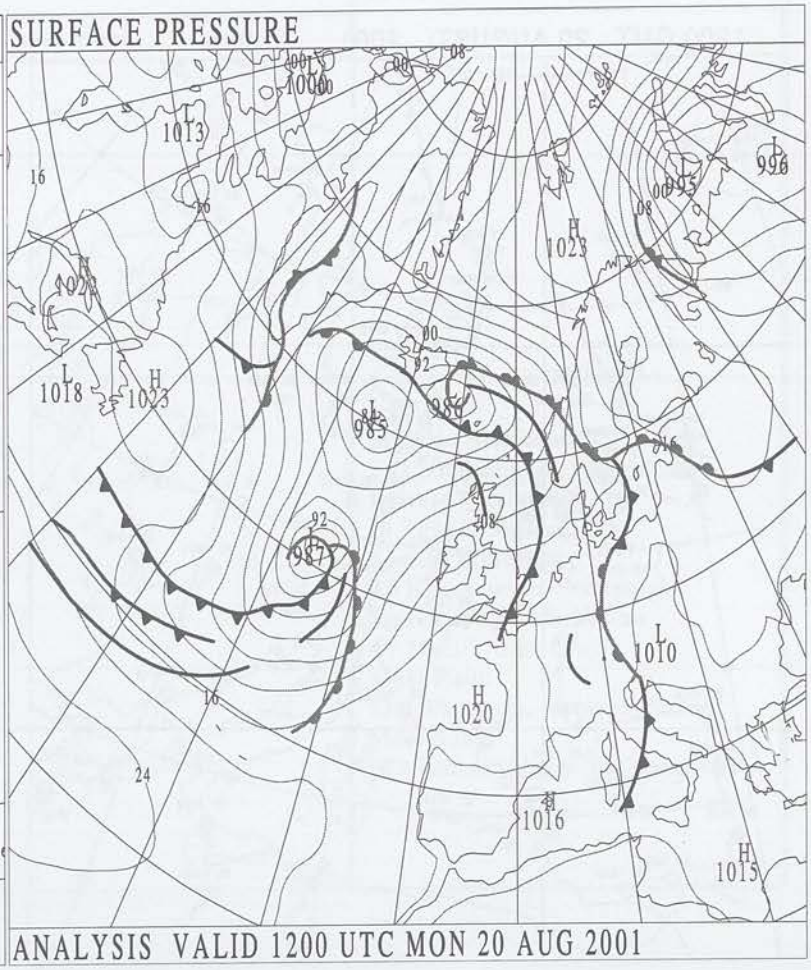

Crown Copyright 2001, All Rights Reserved

SURFACE REPORTS

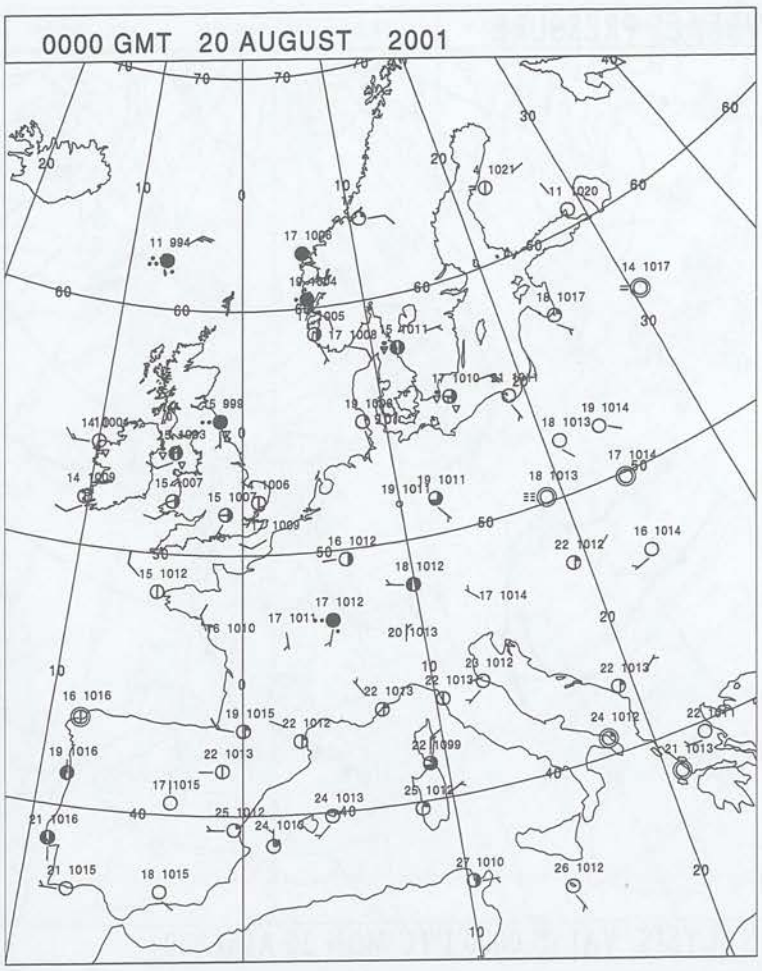

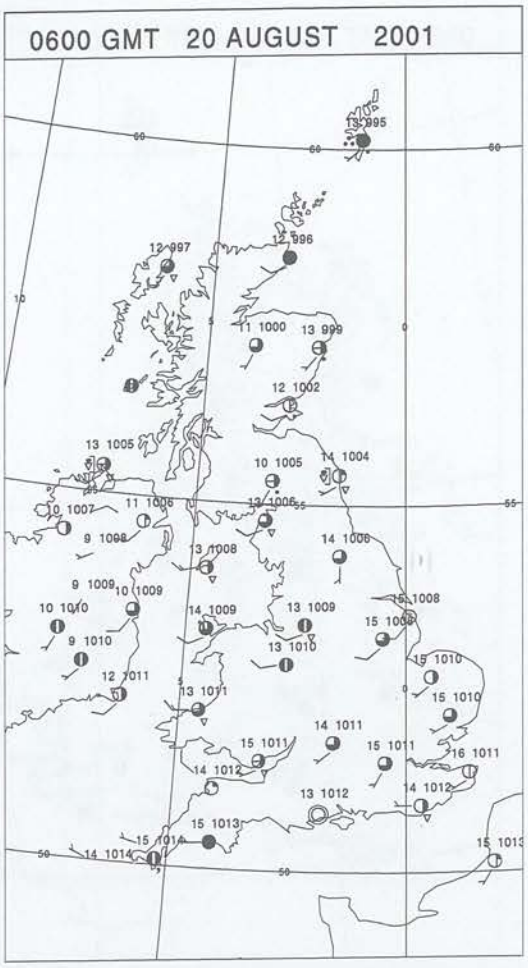

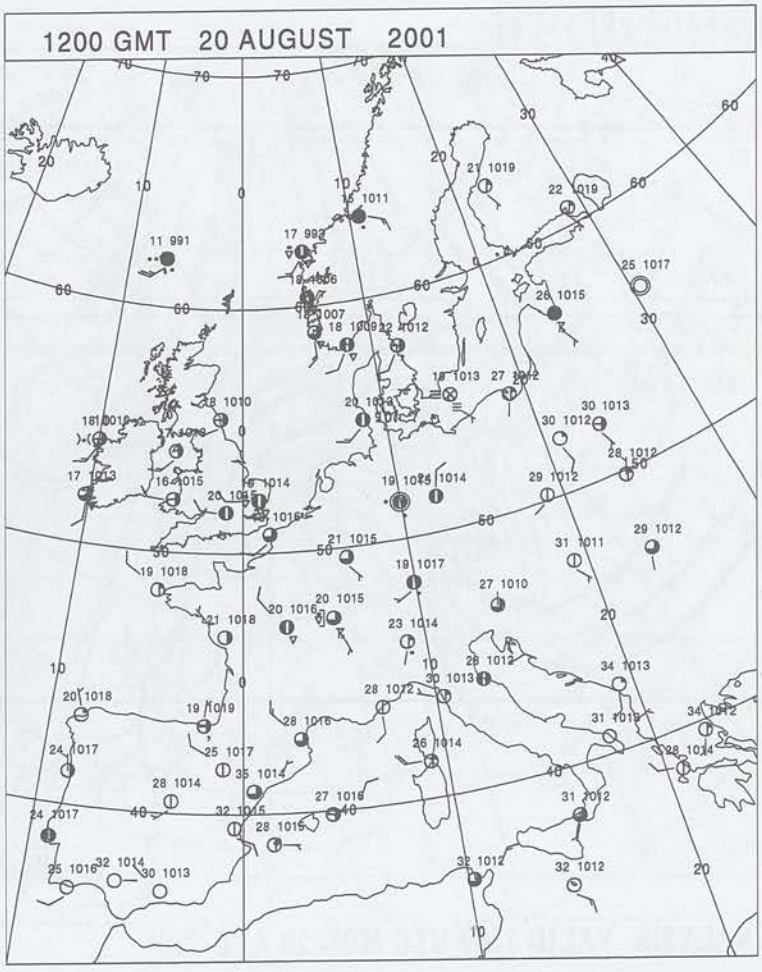

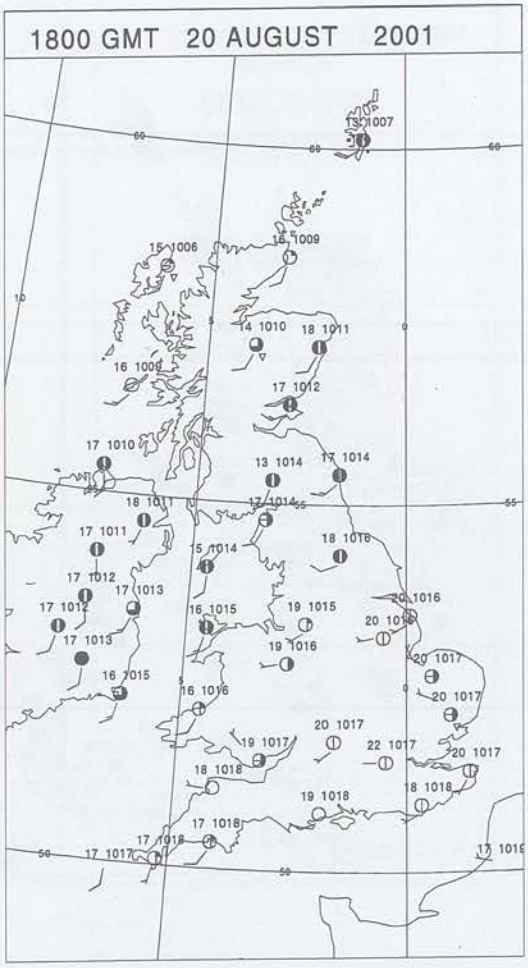

Crown Copyright 2001, All Rights Reserved

SIGNIFICANT WEATHER

Summary of UK Weather for Monday 20 August 2001.

The night was dry over much of the country with broken cloud and clear spells. There were scattered showers, mainly on western coasts, particularly over Scotland. Northeast England and eastern Scotland had continuous rain, quite heavy at times, although this rain became more showery towards morning. Shetland had sea fog for a while.

During the day, Scotland had a mixture of sunshine and showers, although parts of eastern Scotland stayed day, whereas the northern isles had steady rain during the morning. Northern Ireland had sunshine and scattered showers, but increasing cloud brought patchy rain to the province during the evening. England and Wales had lengthy spells of sunshine, although high cloud made the sunshine appear hazy at times. There were one or two light showers, mainly near western coasts, although the odd one developed over East Anglia and southeast England during the afternoon.

Temperatures were generally just above normal and locally it was warm in the east.

EXTREMES

Highest Maximum:
23.1 Southampton, Hampshire
Lowest Maximum:
14.7 Foula, Shetland
Lowest Minimum:
8.5 Knockarevan, Fermanagh
Lowest Grass Minimum:
4.7 Moel-Y-Crio, Clwyd
Most Rain:
13.8 Waterstein, Inverness-Shire
Most Sun:
12.4 Kinloss, Moray (In Grampian R

Crown Copyright 2001, All Rights Reserved

Monday 20 August 2001

DAILY CLIMATE DATA

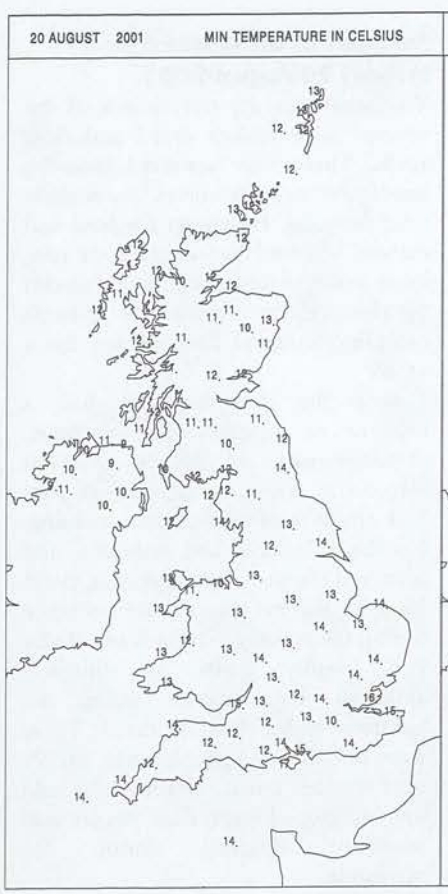

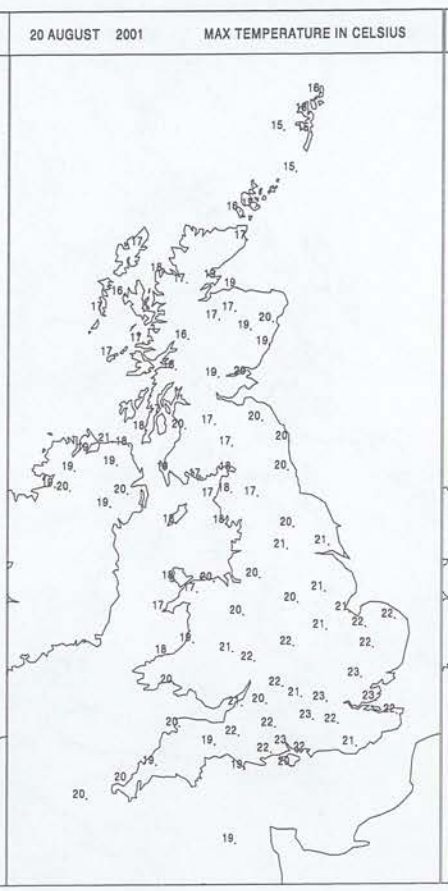

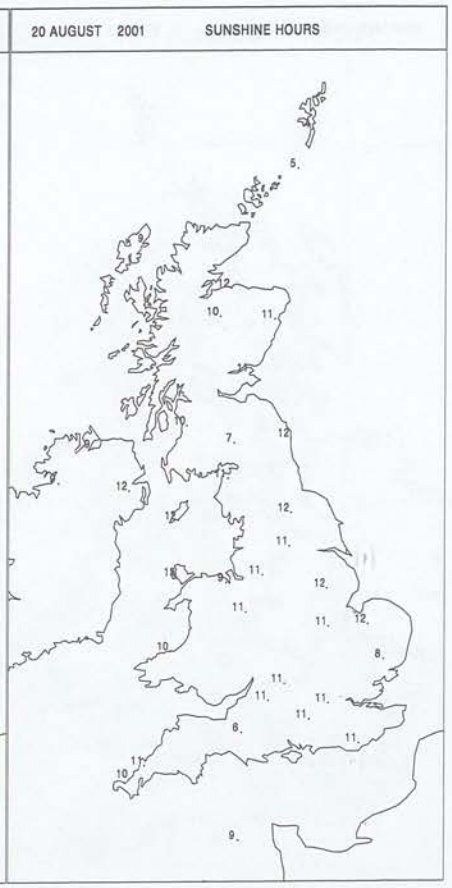

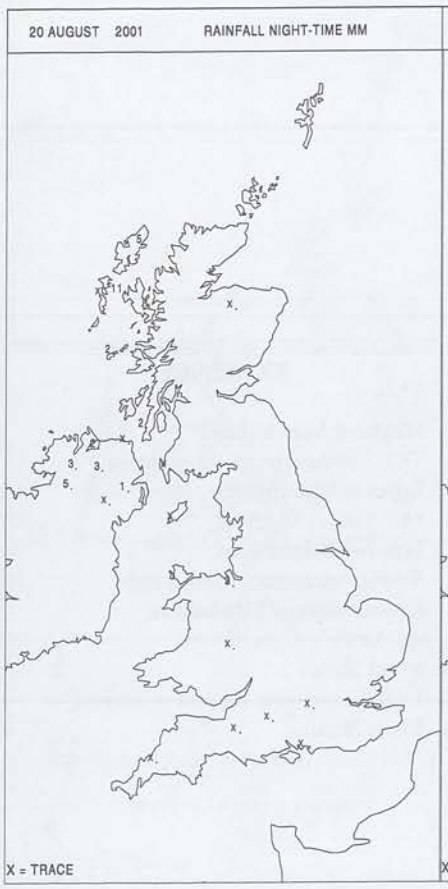

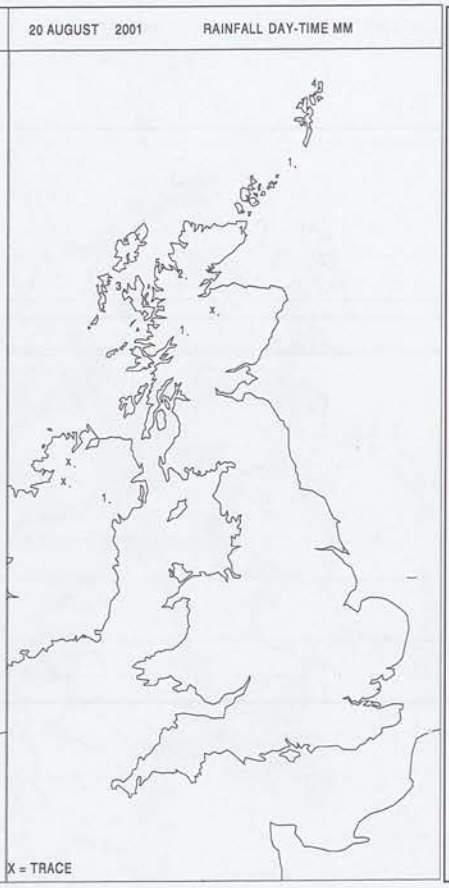

DAILY
WEATHER
SUMMARY

NO SNOW

Crown Copyright 2001, All Rights Reserved

DAILY WEATHER SUMMARY

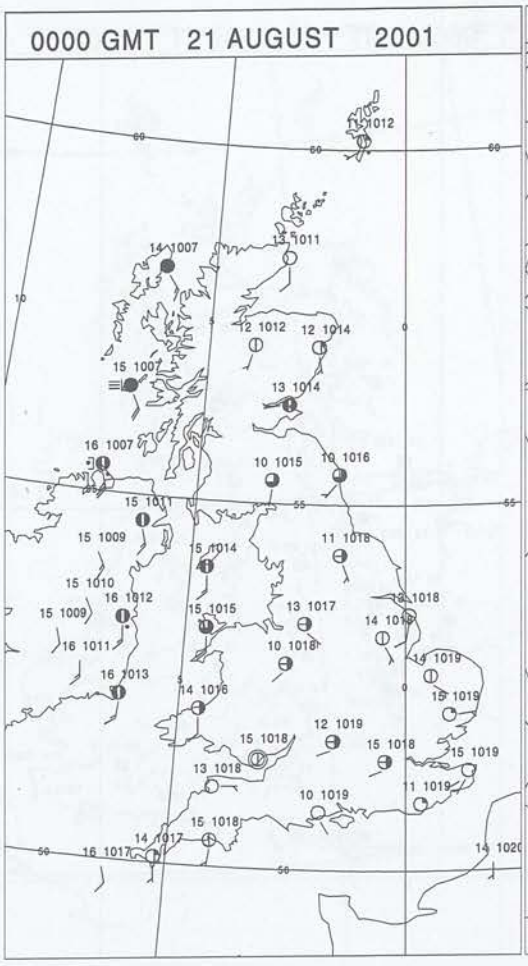

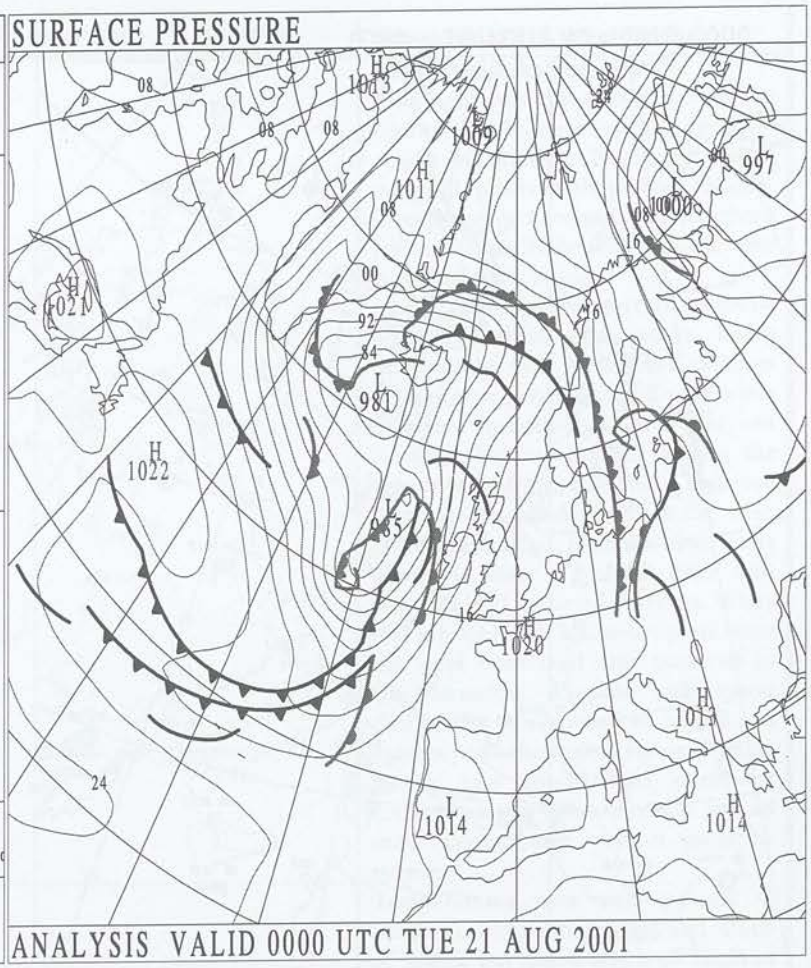

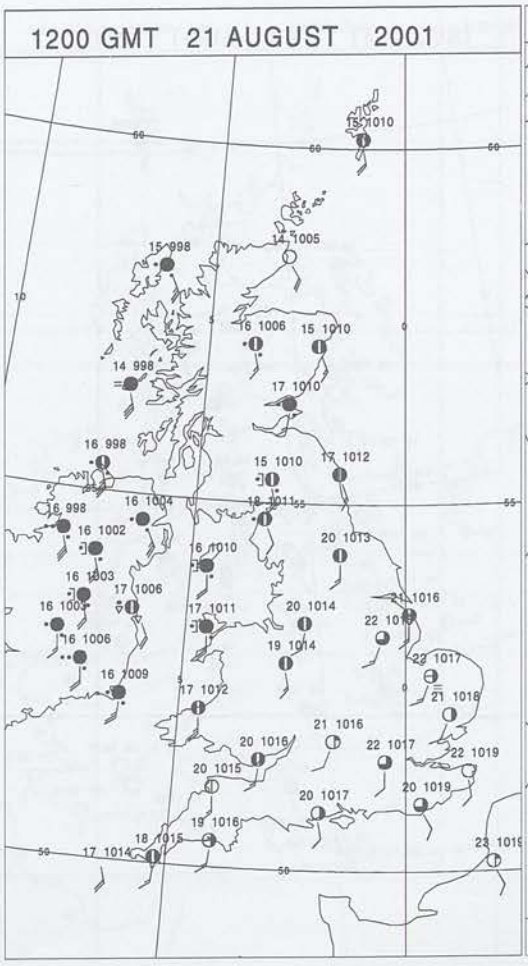

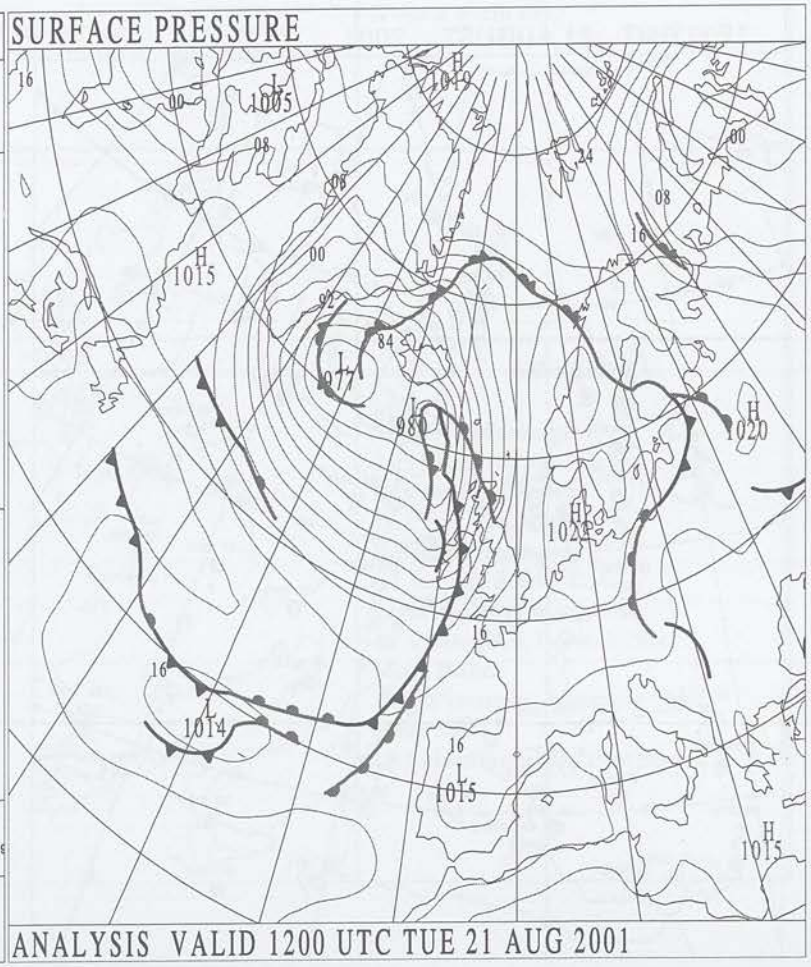

Crown Copyright 2001, All Rights Reserved

SURFACE REPORTS

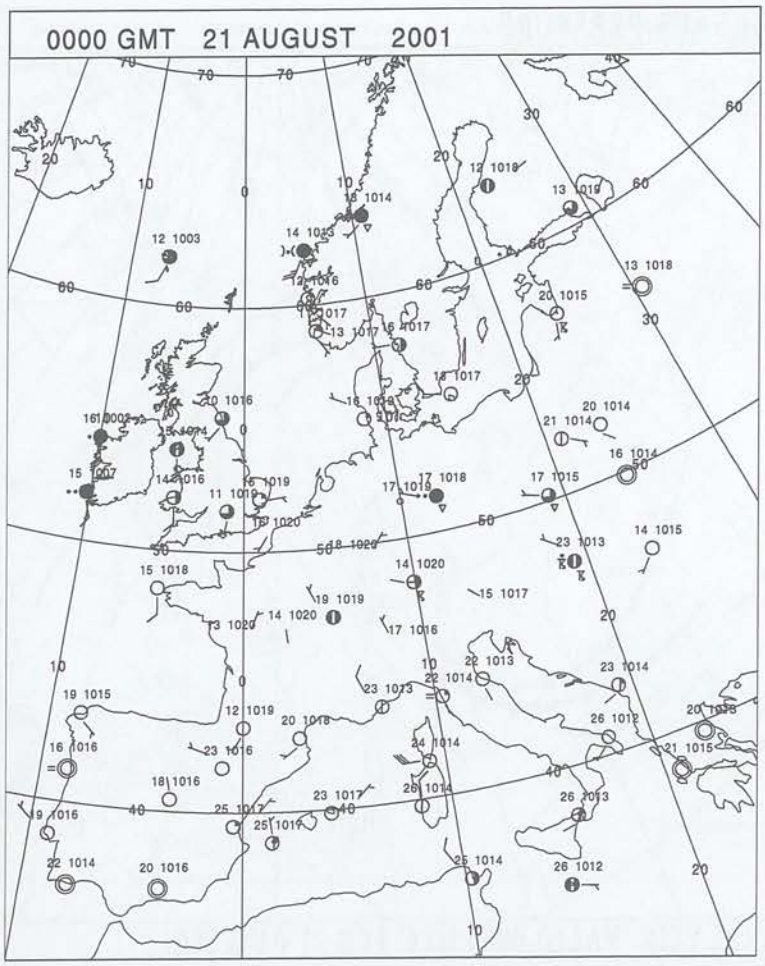

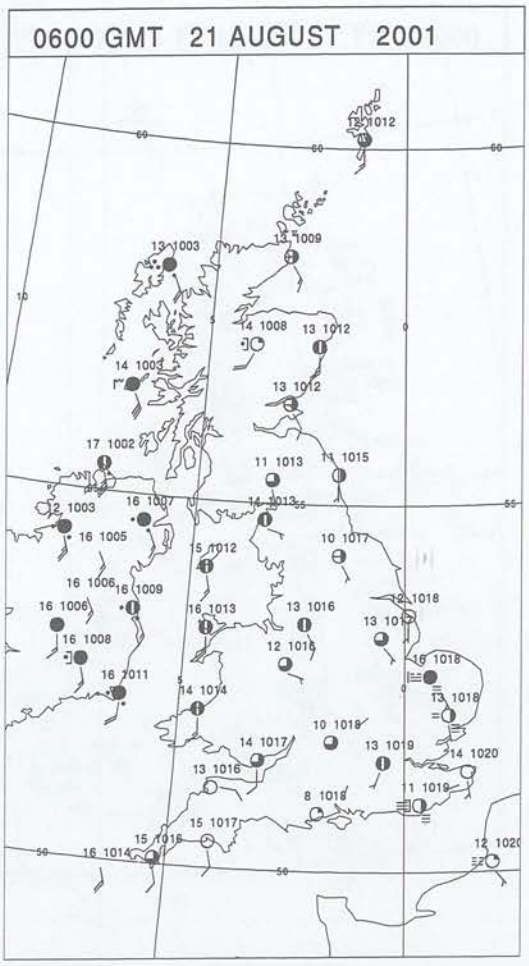

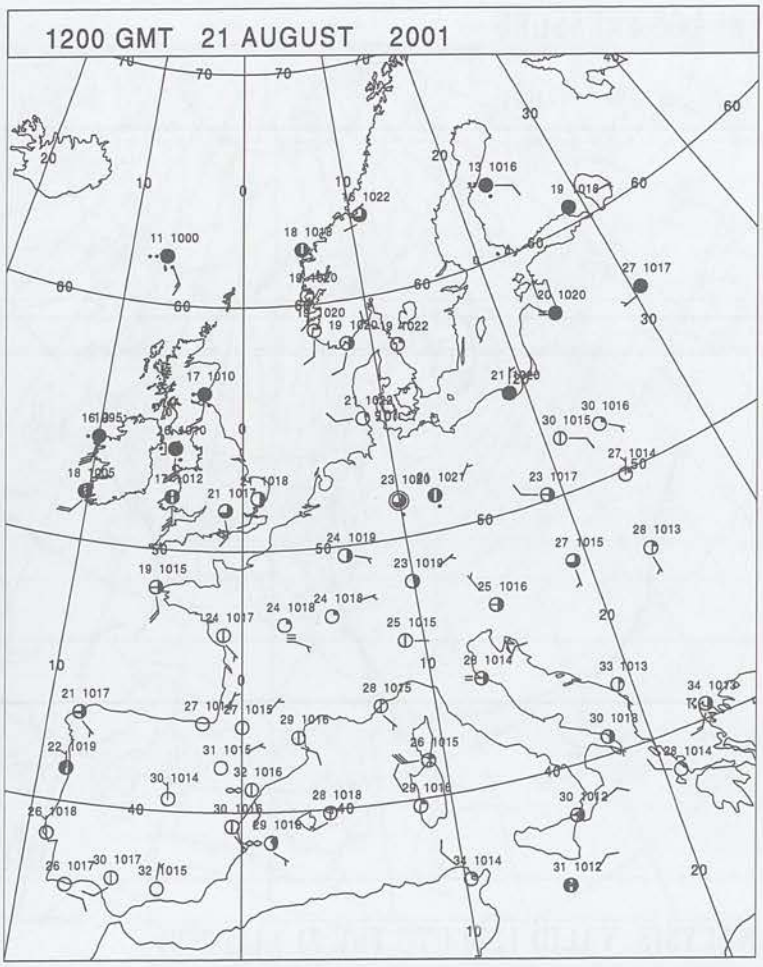

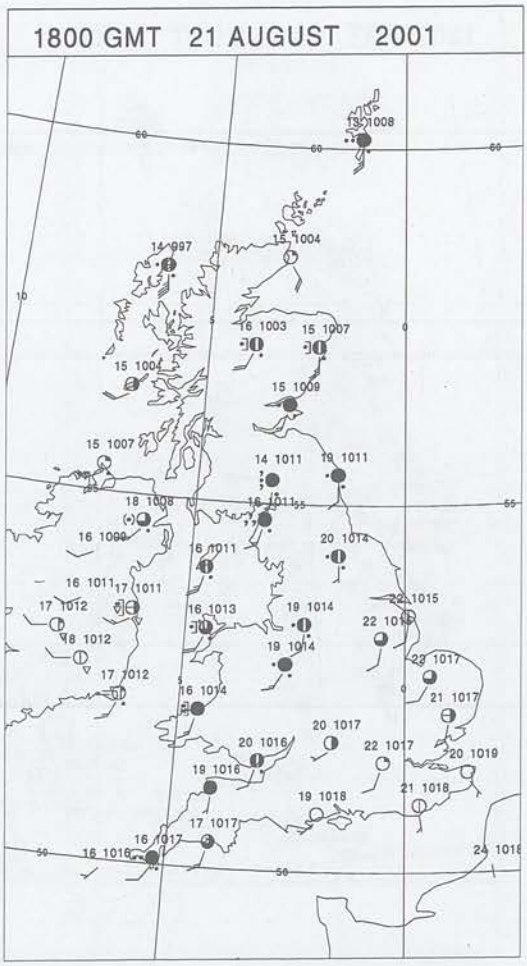

Crown Copyright 2001, All Rights Reserved

SIGNIFICANT WEATHER

Summary of UK Weather for Tuesday 21 August 2001.

The night was dry over much of the country with clear spells. In East Anglia and southern England it turned misty in places with patches of fog. Over western Scotland and Northern Ireland cloud thickened from the west with outbreaks of rain.

During the day, rain spread northeast across Scotland with some heavy bursts in the west. In the east, amounts of rain were generally small with some brighter interludes. The west of Scotland became brighter during the afternoon with scattered showers. There were southerly gales in the west. Northern Ireland had rain until early afternoon then it became drier with sunshine and scattered showers. Wales had a bright day, and most parts were dry until occasional rain occurred in late afternoon. England had a good deal of dry weather and in central and eastern parts there were sunny periods. Patchy rain spread into northwest England during the afternoon and to many central and western parts by evening.

Temperatures were near normal in Scotland, Northern Ireland and much of Wales, but across much of England it was a warm day.

EXTREMES

Highest Maximum:
24.5 Jersey Airport, Jersey
Lowest Maximum:
14.1 Fair Isle, Shetland
Lowest Minimum:
6.1 Redhill, Surrey
Lowest Grass Minimum:
3.1 Charterhall, Berwickshire
Most Rain:
19.7 Waterstein, Inverness-Shire
Most Sun:
12.4 Herstmonceux, East Sussex

Crown Copyright 2001, All Rights Reserved

Tuesday 21 August 2001

DAILY CLIMATE DATA

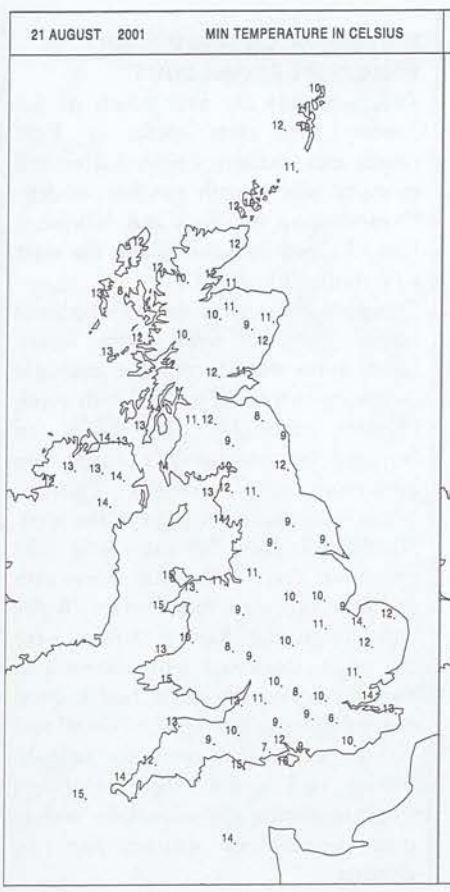

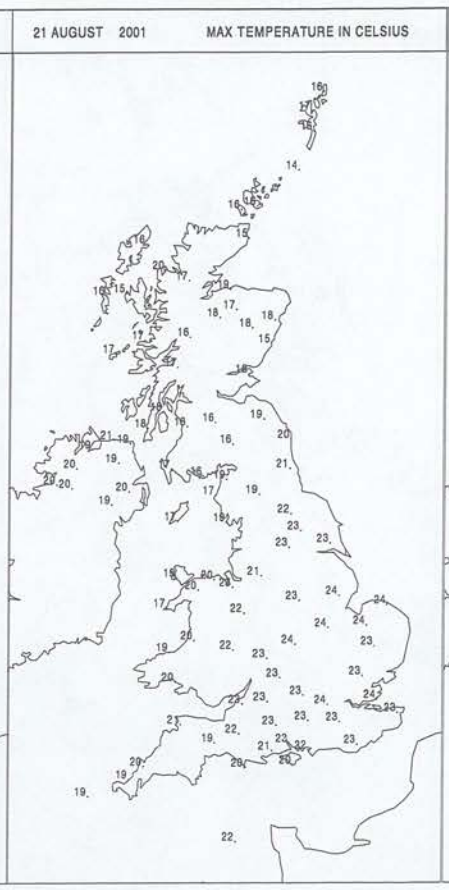

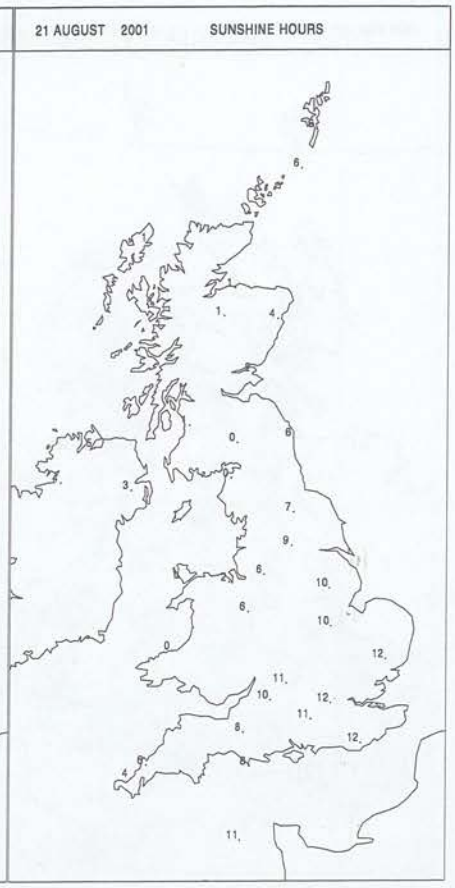

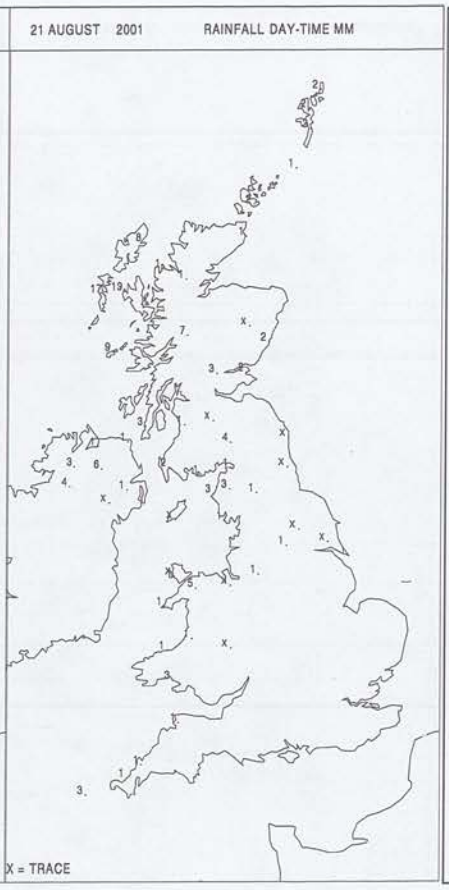

DAILY
WEATHER
SUMMARY

NO SNOW

Crown Copyright 2001, All Rights Reserved

DAILY WEATHER SUMMARY

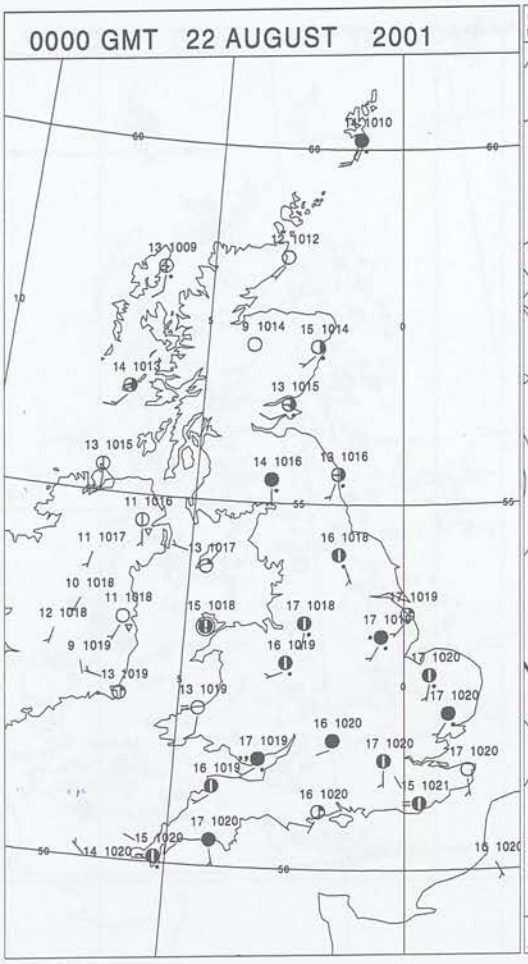

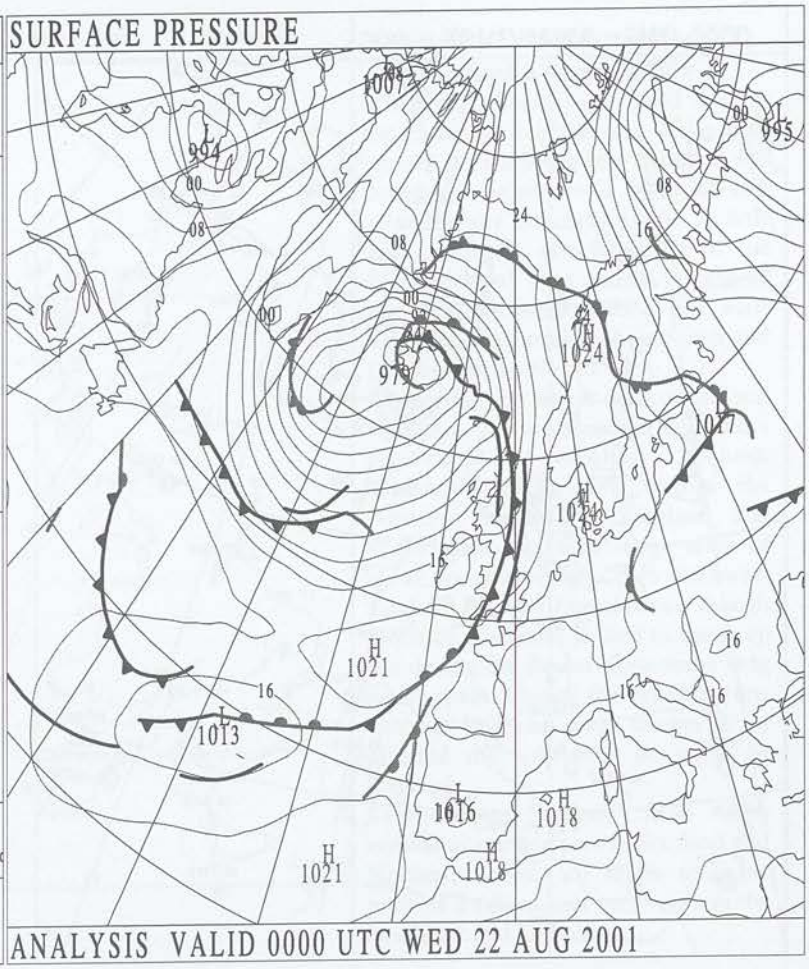

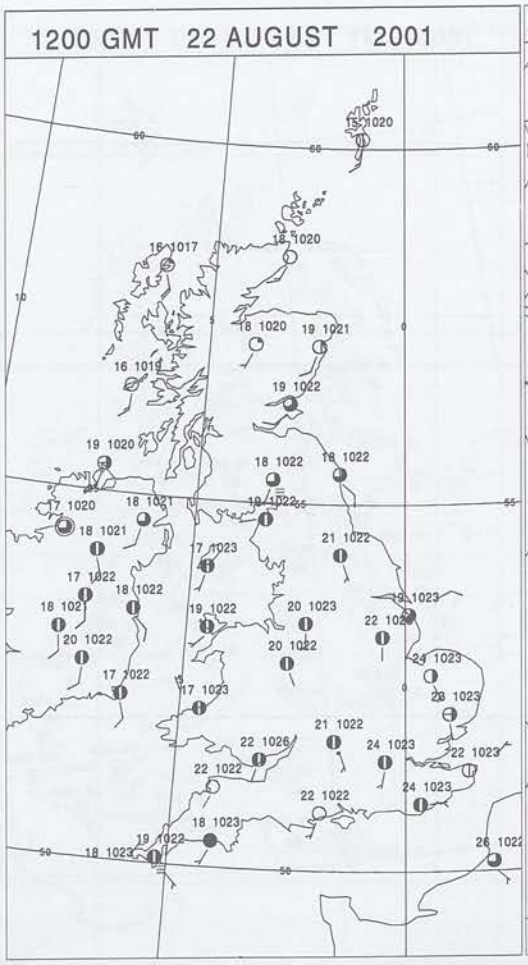

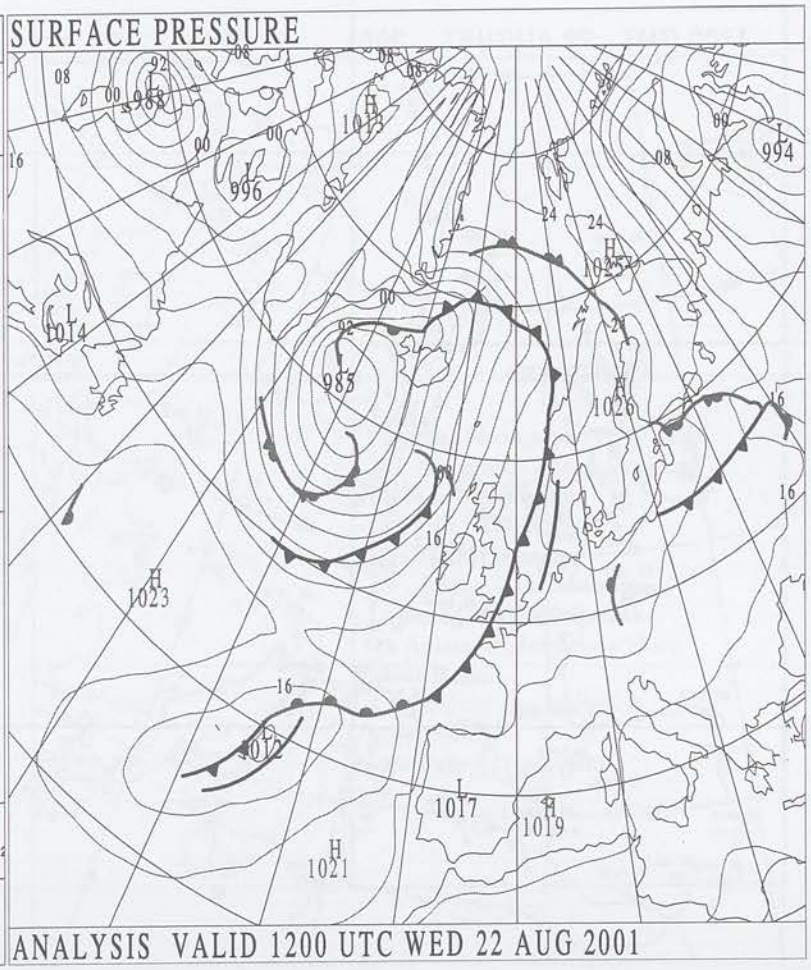

Crown Copyright 2001, All Rights Reserved

SURFACE REPORTS

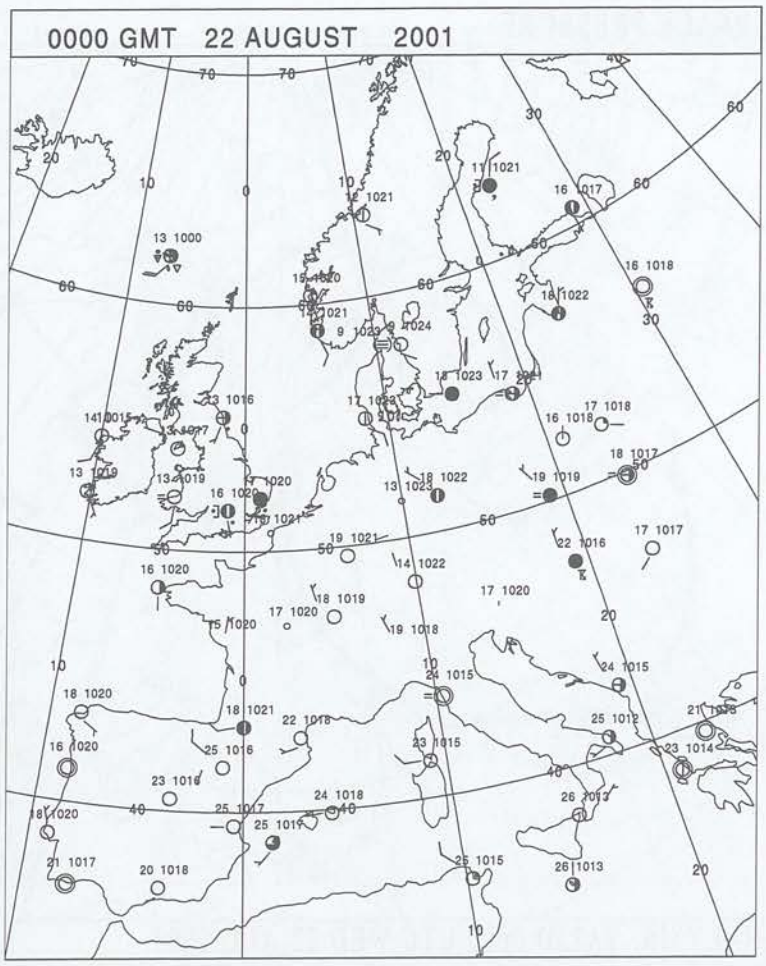

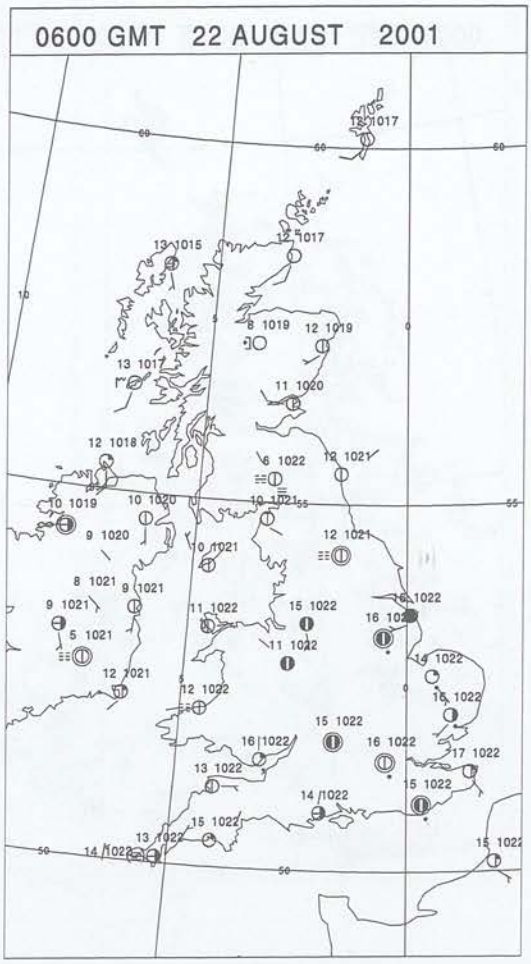

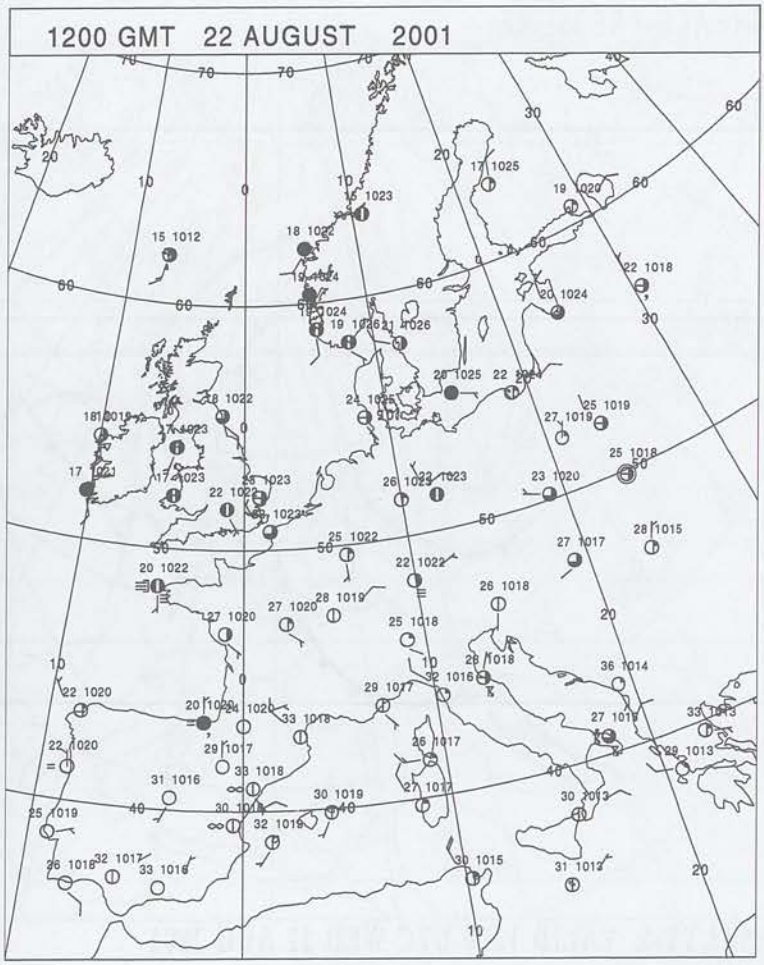

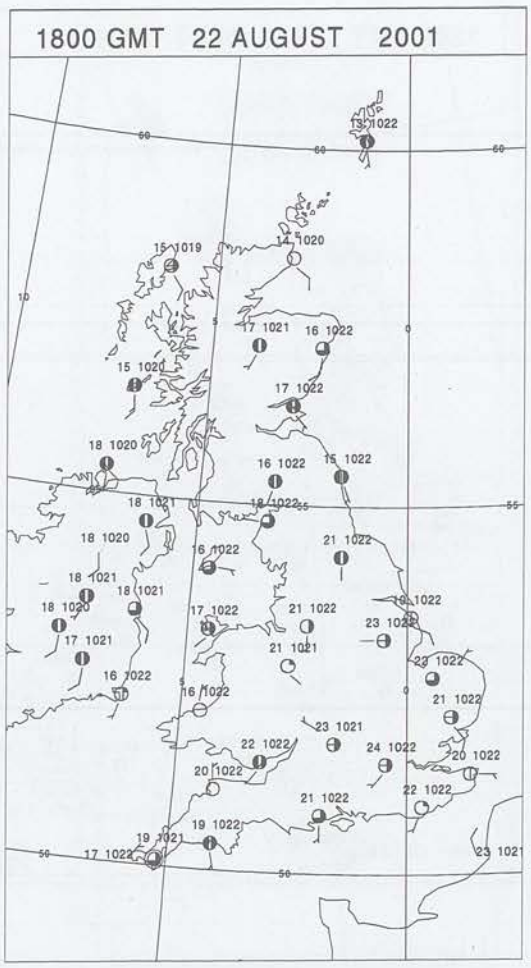

Crown Copyright 2001, All Rights Reserved

SIGNIFICANT WEATHER

Summary of UK Weather for Wednesday 22 August 2001.

Overnight there was a good deal of cloud across England and Wales with clearer skies moving into Scotland and Northern Ireland as a band of rain cleared away southeastwards. A little rain or drizzle affected parts of the Midlands and East Anglia spreading into the southeast during the early hours of the morning. A few mist and fog patches developed.

During the day much of Scotland and Northern Ireland remained dry with a good deal of sunshine. A brisk southerly breeze blew across the Western Isles. Over England and Wales there was some large areas of cloud, more especially from southwest England towards Lincolnshire, though much of this cloud tended to break up too during the day to allow some long sunny spells. During the evening a few spots of rain and some thicker cloud affected the southwest peninsula of England.

Temperatures ranged from near normal or rather warm in Scotland and Northern Ireland to warm in many parts of England, and very warm in the Southeast and East Anglia.

EXTREMES

Highest Maximum:
26.1 Northolt, Greater London
Lowest Maximum:
14.2 Fair Isle, Shetland
Lowest Minimum:
3.9 Aboyne, Aberdeenshire
Lowest Grass Minimum:
0.6 Aviemore, Inverness-Shire
Most Rain:
4.4 Pembrey Sands, Dyfed
Most Sun:
12.9 Valley, Gwynnedd

Crown Copyright 2001, All Rights Reserved

Wednesday 22 August 2001

DAILY CLIMATE DATA

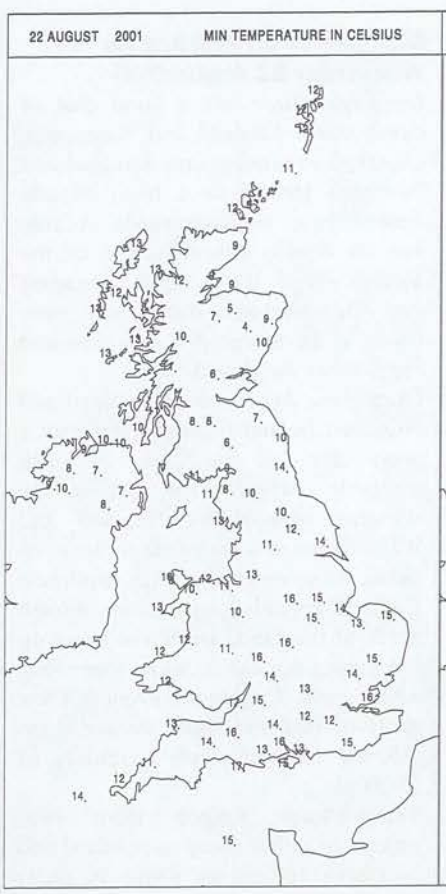

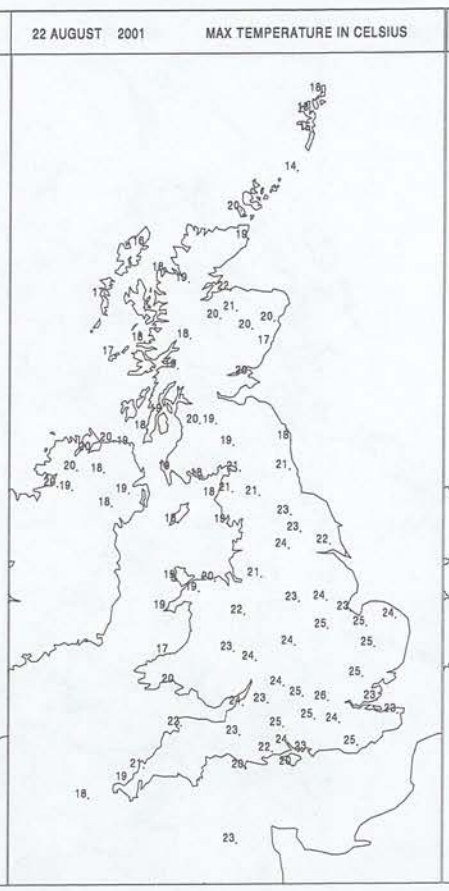

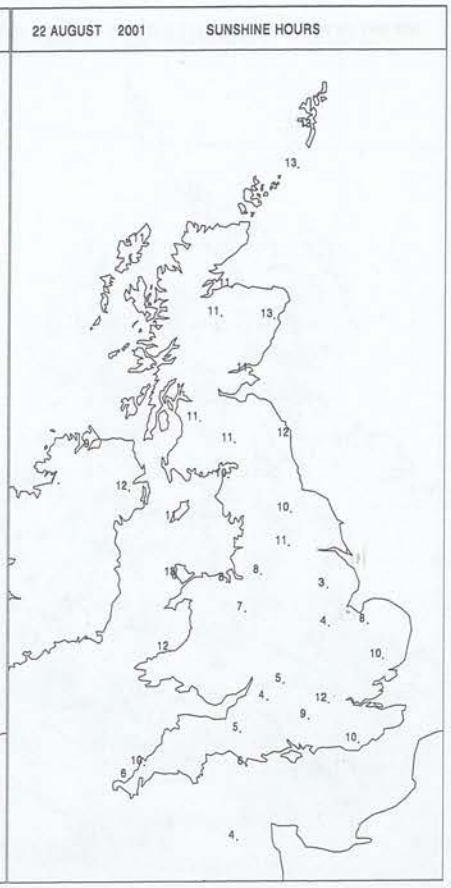

DAILY
WEATHER
SUMMARY

NO SNOW

Crown Copyright 2001, All Rights Reserved

DAILY WEATHER SUMMARY

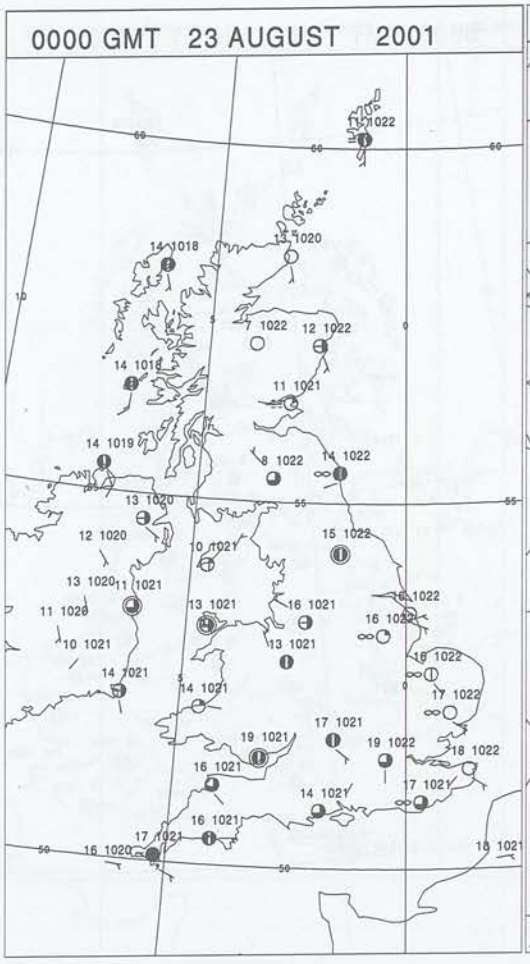

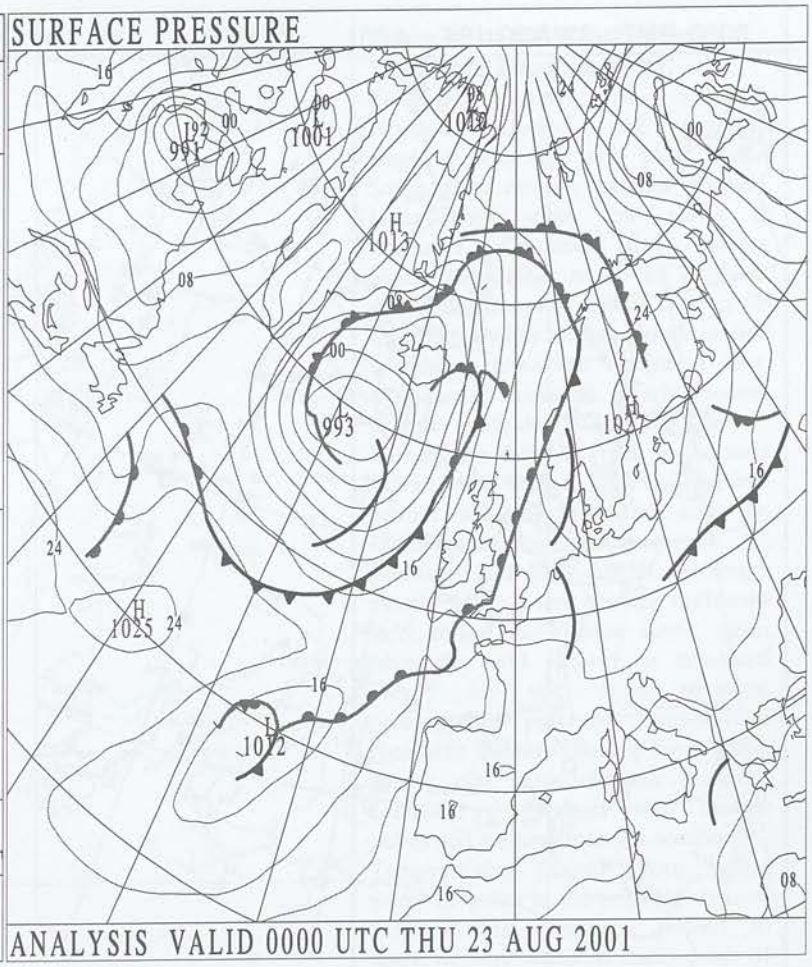

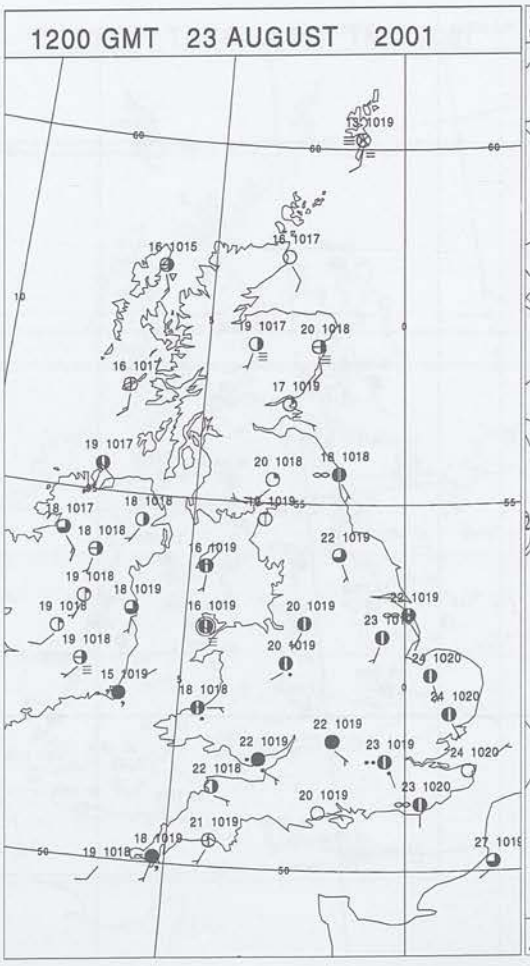

Crown Copyright 2001, All Rights Reserved

SURFACE REPORTS

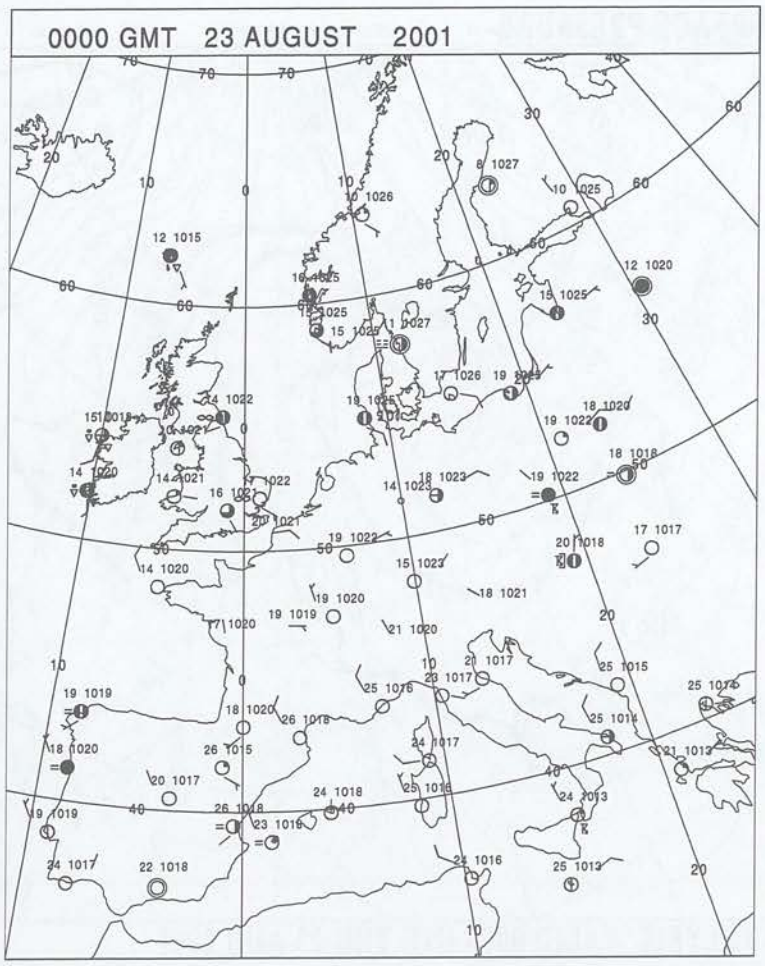

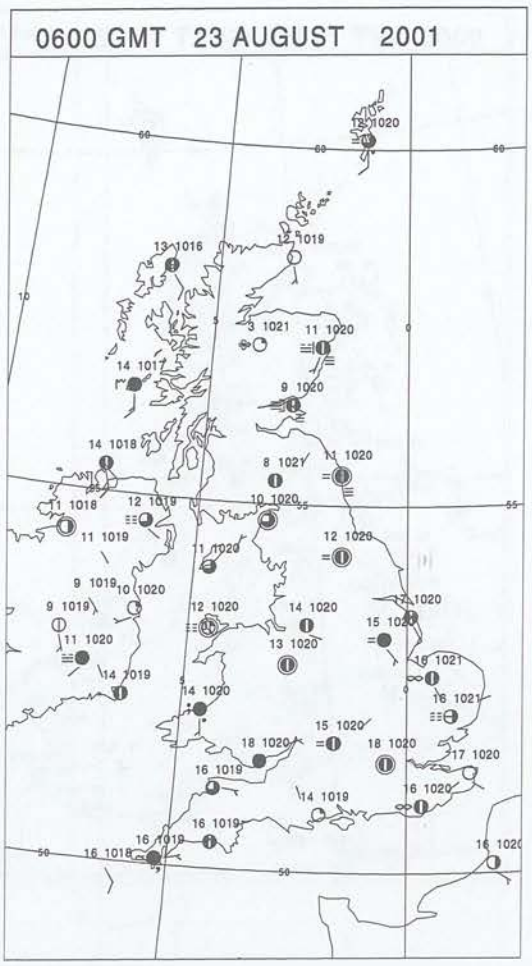

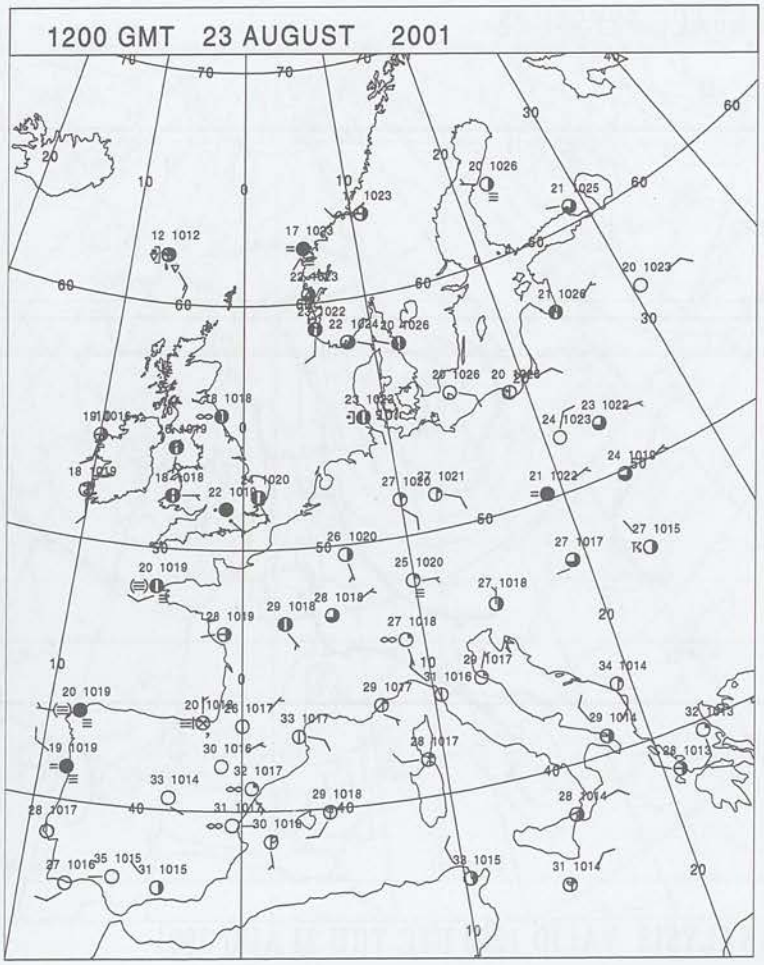

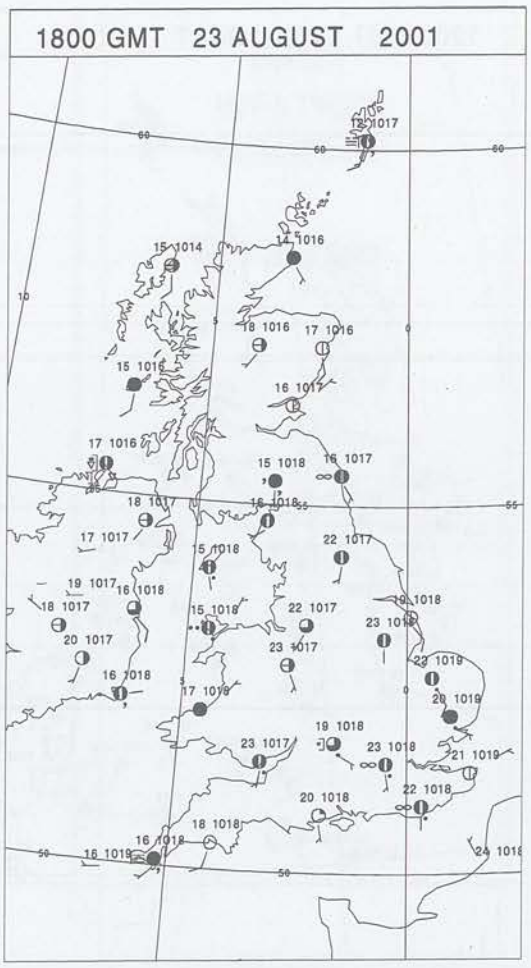

Crown Copyright 2001, All Rights Reserved

SIGNIFICANT WEATHER

Summary of UK Weather for Thursday 23 August 2001.

Overnight much of Scotland, Northern Ireland and northern England was dry with clear spells. Some mist or fog patches formed, along with some low cloud in northeast England and eastern Scotland. Further south in England, and Wales, there were also clear spells and mist patches though clouds tended to thicken from the southwest later, with patchy rain and drizzle moving into the southwest and south Wales.

During the day this rain and drizzle spread east and a little north into central southern England and the southeast, along with parts of the Midlands and East Anglia. Although mostly light, a few heavier outbreaks were mixed in. Further north, apart from the odd shower, it remained mostly dry with sunny periods, prolonged in parts of Scotland and Northern Ireland. During the evening patchy rain extended into northern counties of England with further pulses still running into the southwest.

Temperatures ranged from rather warm or warm in the brighter areas of Scotland and Northern Ireland to warm or very warm in many parts of England and Wales where it was also very humid.

EXTREMES

Highest Maximum:
25.7 Leeds W.C., West Yorkshire
Lowest Maximum:
12.4 Fair Isle, Shetland
Lowest Minimum:
2.6 Aviemore, Inverness-Shire
Lowest Grass Minimum:
-1.9 Aviemore, Inverness-Shire
Most Rain:
6.6 Scilly: St Marys Air, Isles Of Scilly
Most Sun:
11.8 Kinloss, Moray (In Grampian R

Crown Copyright 2001, All Rights Reserved

Thursday 23 August 2001

DAILY CLIMATE DATA

23 AUGUST 2001 MIN TEMPERATURE IN CELSIUS

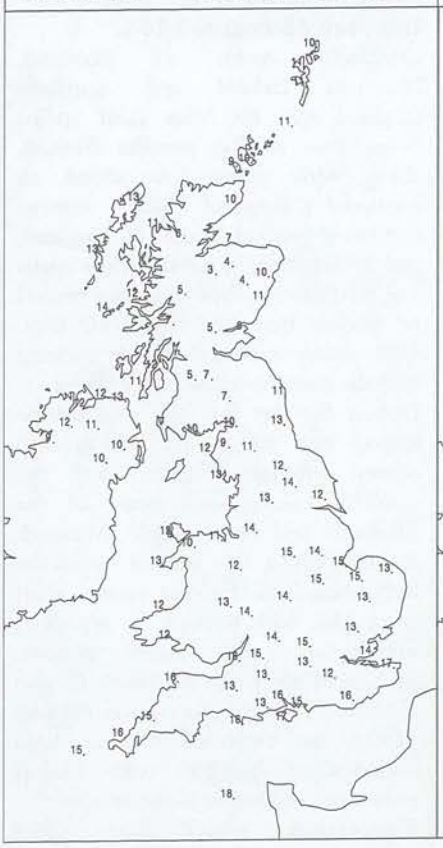

23 AUGUST 2001 MAX TEMPERATURE IN CELSIUS

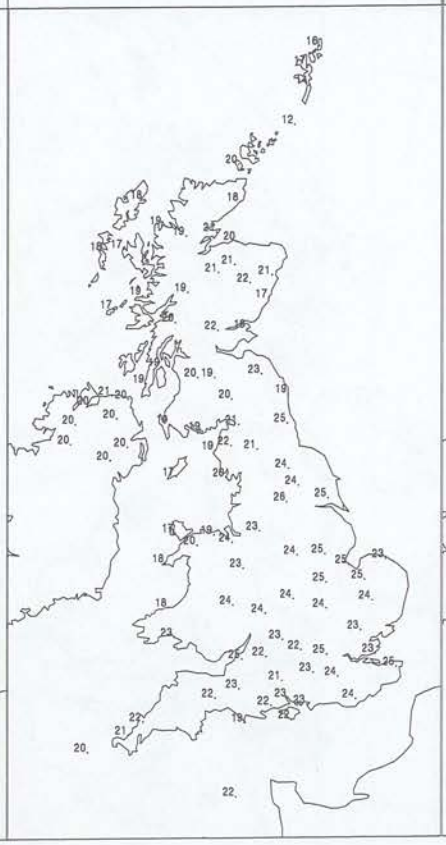

23 AUGUST 2001 SUNSHINE HOURS

23 AUGUST 2001 RAINFALL NIGHT-TIME MM

X = TRACE

23 AUGUST 2001 RAINFALL DAY-TIME MM

X = TRACE

DAILY WEATHER SUMMARY

NO SNOW

Crown Copyright 2001, All Rights Reserved

DAILY WEATHER SUMMARY

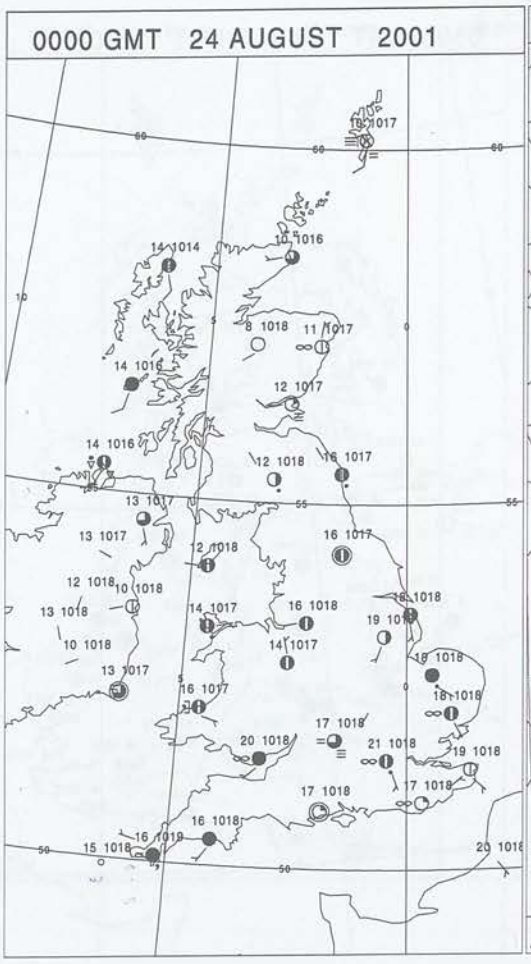

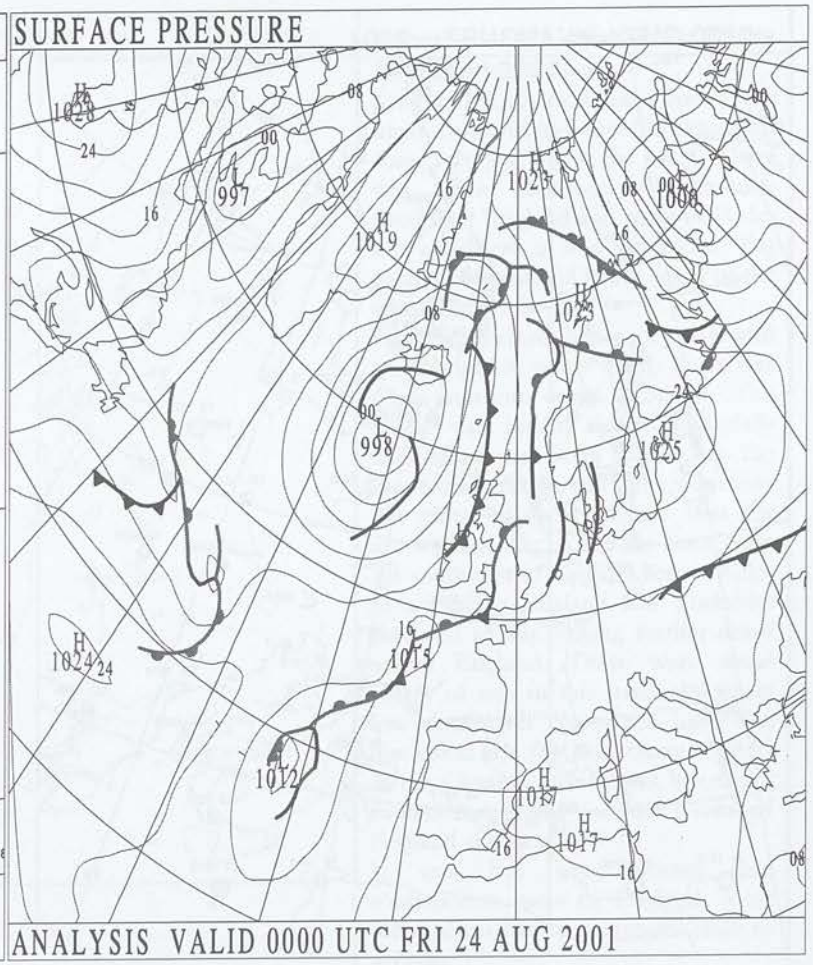

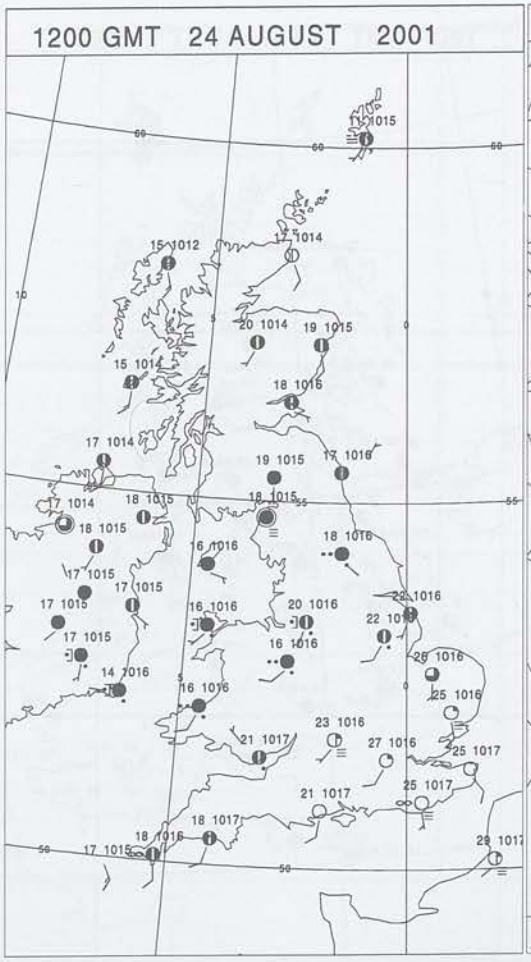

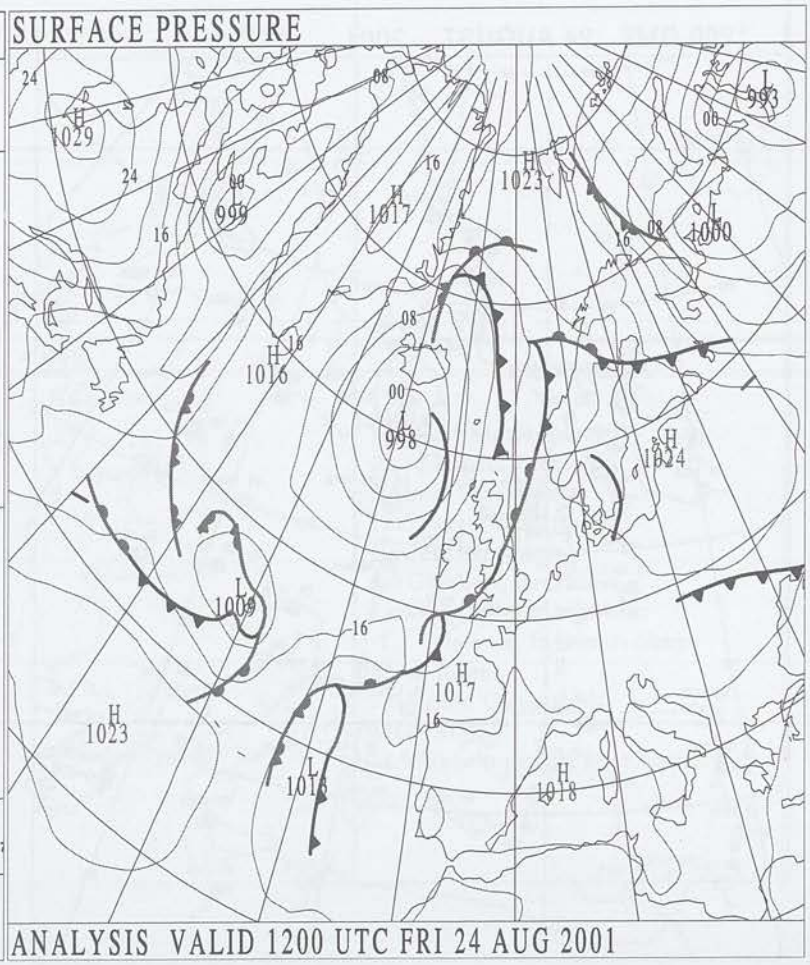

Crown Copyright 2001, All Rights Reserved

SURFACE REPORTS

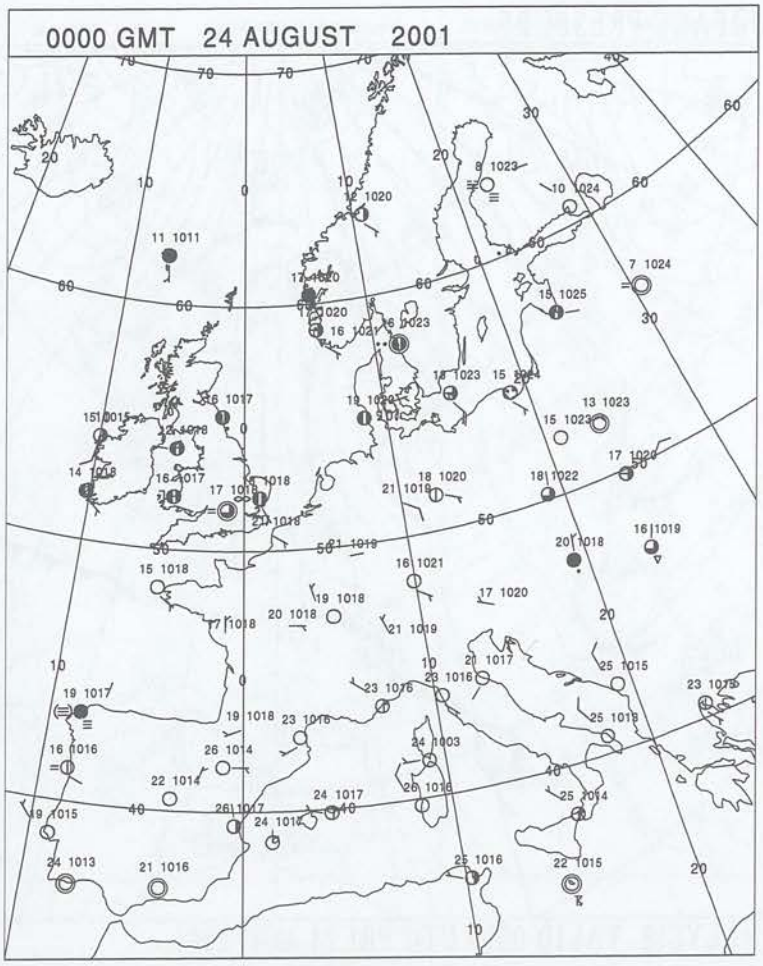

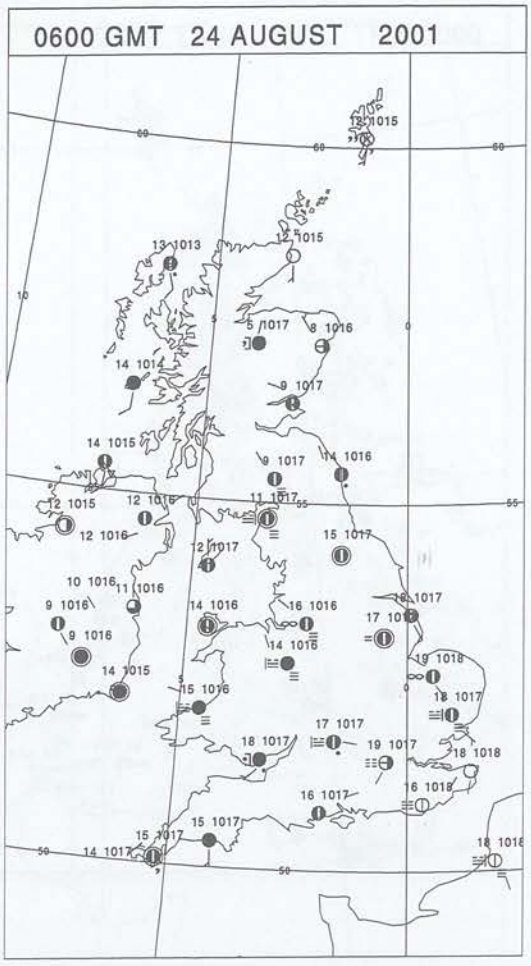

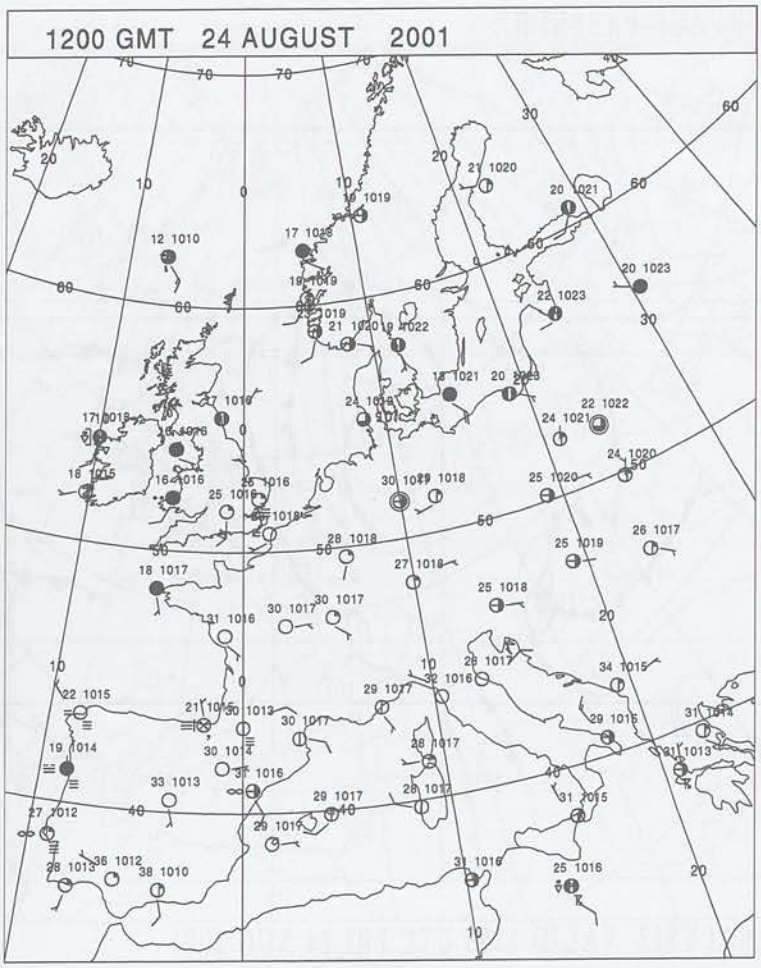

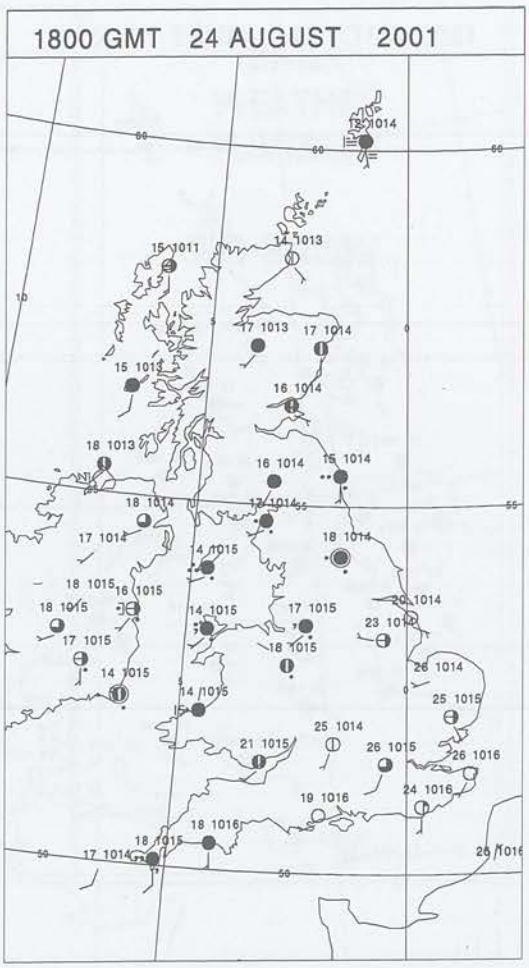

Crown Copyright 2001, All Rights Reserved

SIGNIFICANT WEATHER

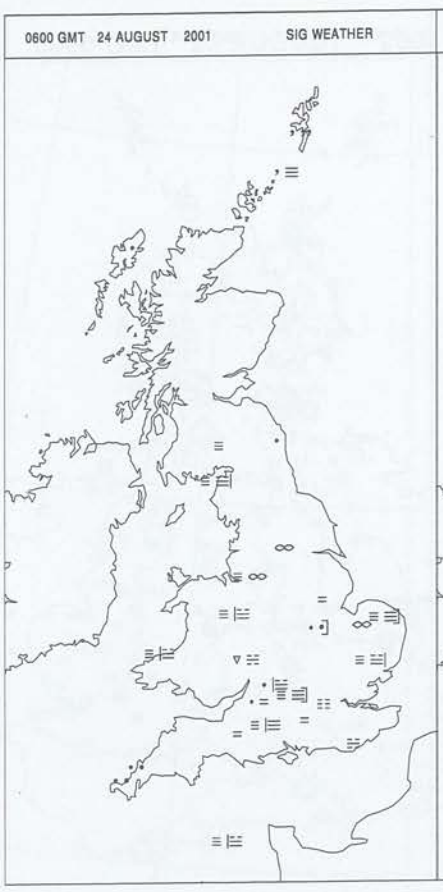

Summary of UK Weather for Friday 24 August 2001.

Most of Northern Ireland had a dry night. Scotland had variable cloud and some mist and fog in the south. There was some rain and drizzle over southwest England and parts of Wales but elsewhere it was dry. Some fog patches formed and it was foggy in the Channel Islands.

Northern Ireland had a dry day with some bright or sunny spells. There was some sunshine over Scotland. The south was rather cloudy, especially later, when some rain spread into the Southern Uplands, and there was misty low cloud in the Northern Isles for most of the day. A cloudy zone from the southwest of England across Wales to northwest England and Yorkshire persisted all day, edging further north across England. There were some pulses of rain in this band and misty low cloud over coasts and hills. The low cloud and fog only cleared briefly in the Channel Islands and low cloud drifted onto the south coast of England at times.

It was hot over central and southeastern parts of England. Most other places had temperatures close to average.

EXTREMES

Highest Maximum:
28.8 Marham, Norfolk
Lowest Maximum:
13.8 Lerwick, Shetland
Lowest Minimum:
3.0 Glenlivet, Banffshire
Lowest Grass Minimum:
-1.2 Aviemore, Inverness-Shire
Most Rain:
7.0 Valley, Gwynnedd
Most Sun:
11.9 Herstmonceux, East Sussex

Crown Copyright 2001, All Rights Reserved

Friday 24 August 2001

DAILY CLIMATE DATA

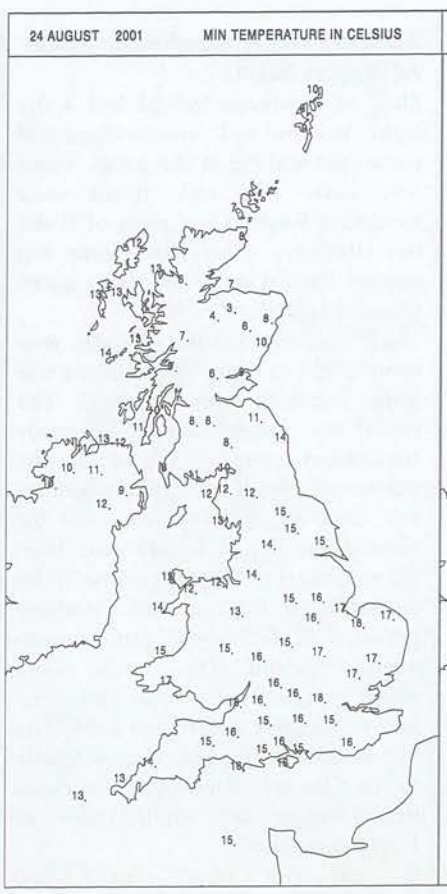

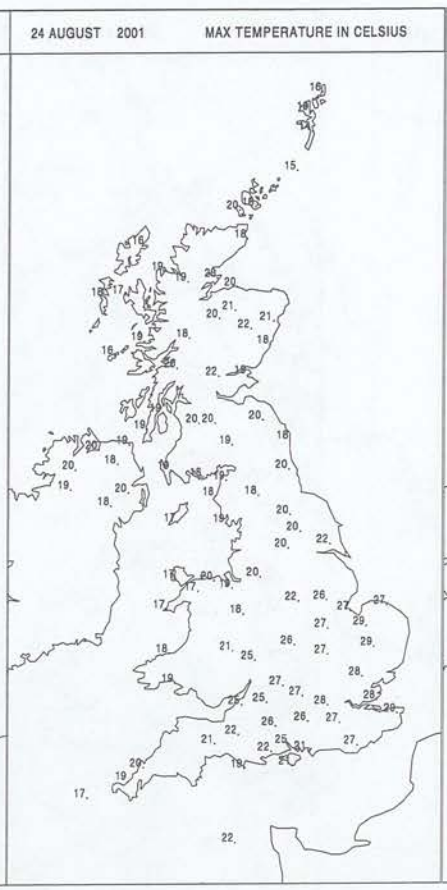

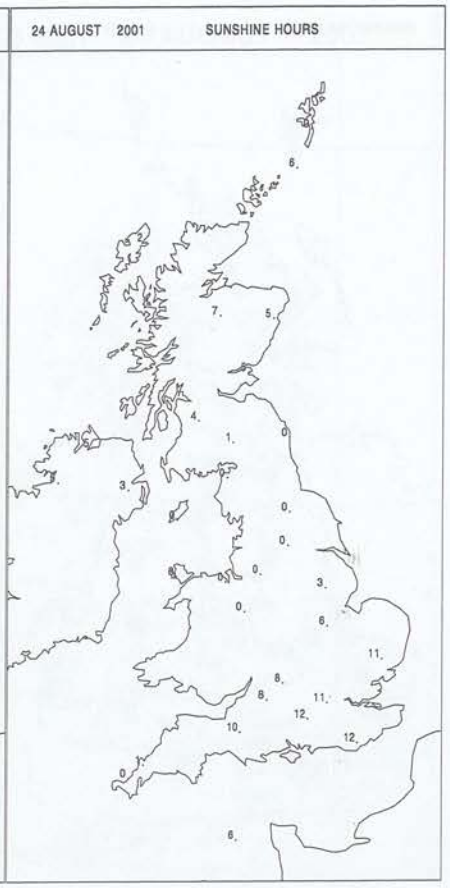

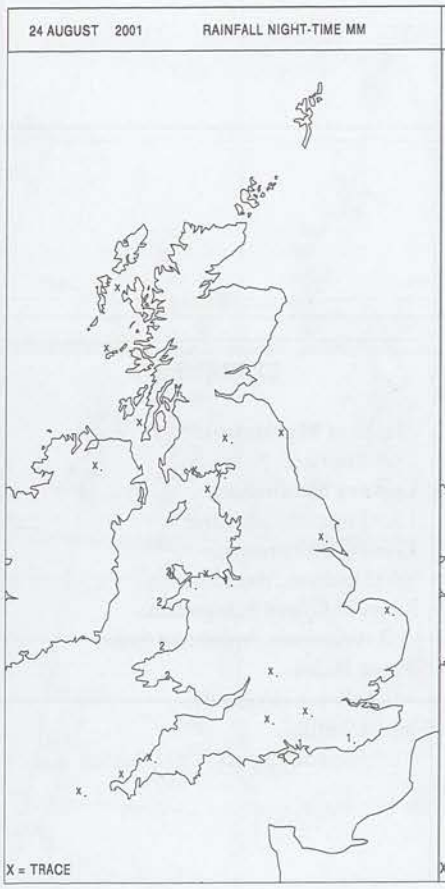

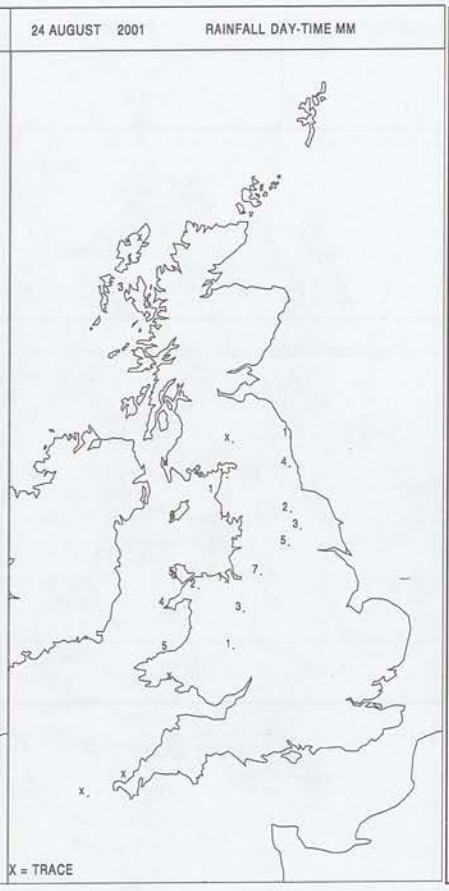

DAILY
WEATHER
SUMMARY

NO SNOW

Crown Copyright 2001, All Rights Reserved

DAILY WEATHER SUMMARY

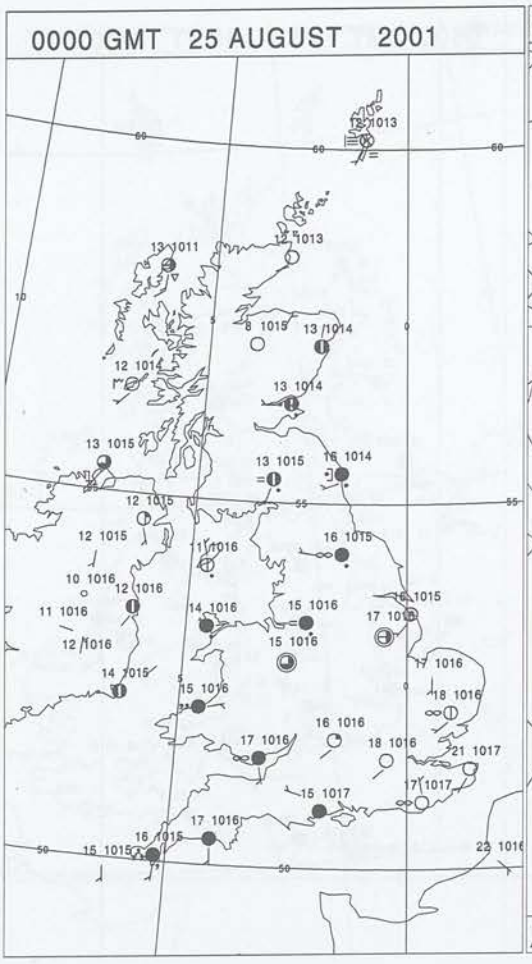

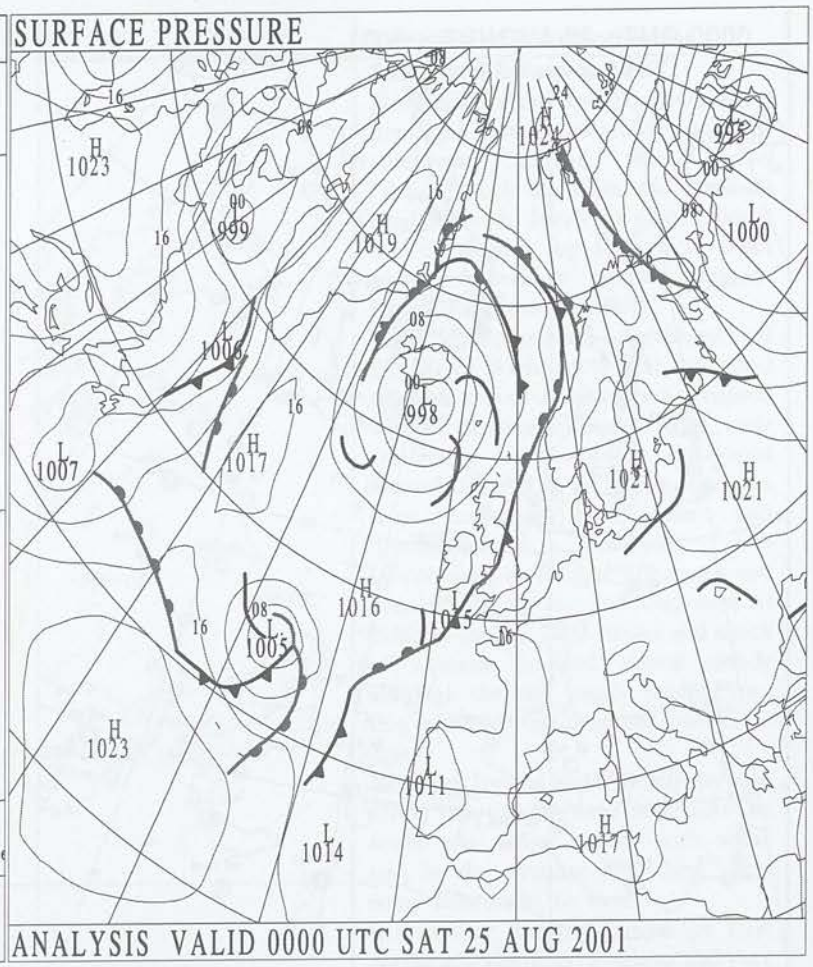

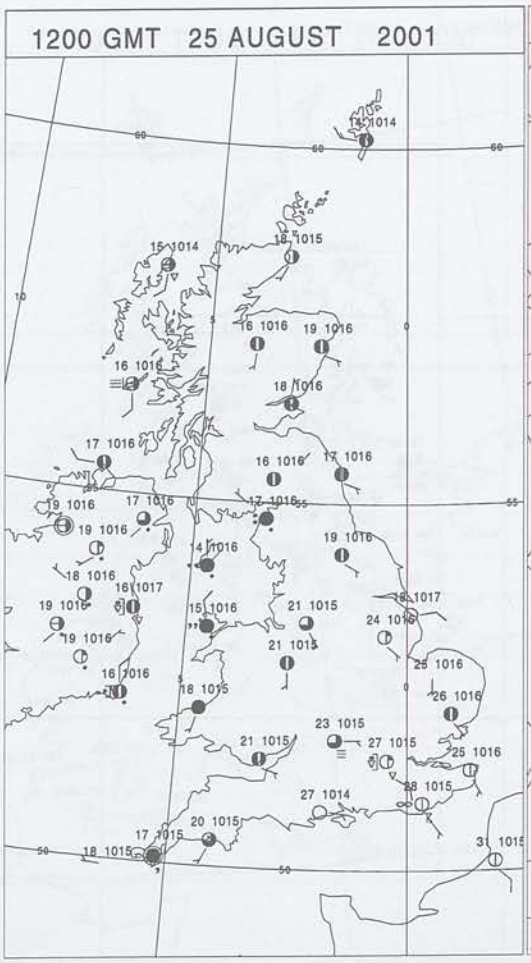

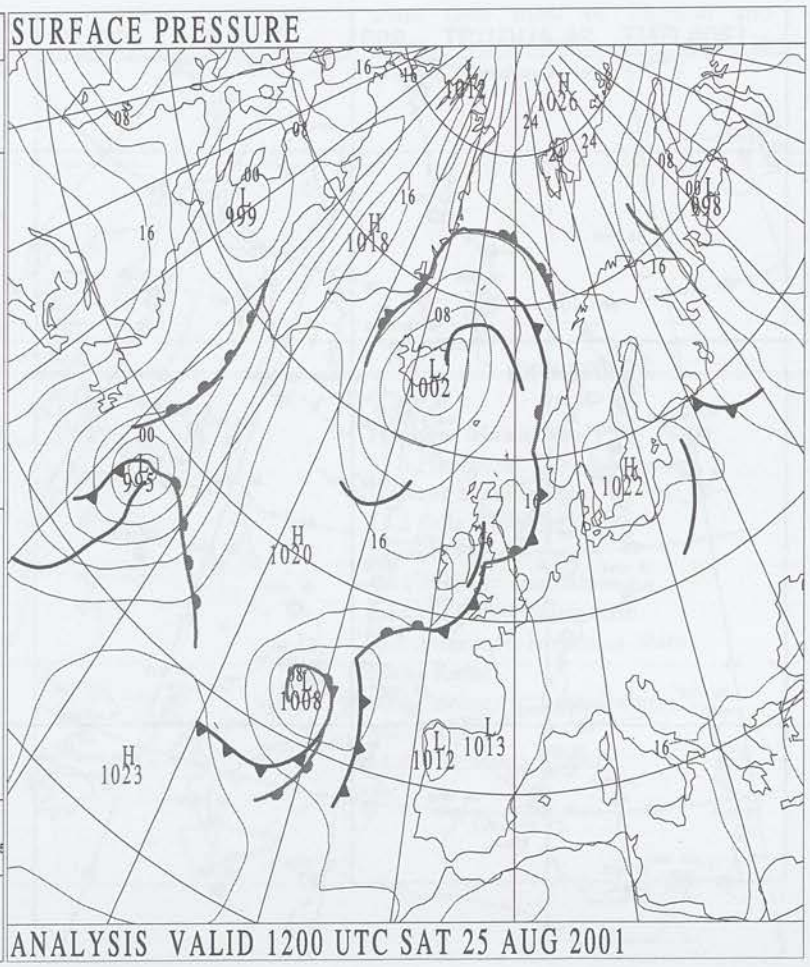

Crown Copyright 2001, All Rights Reserved

SURFACE REPORTS

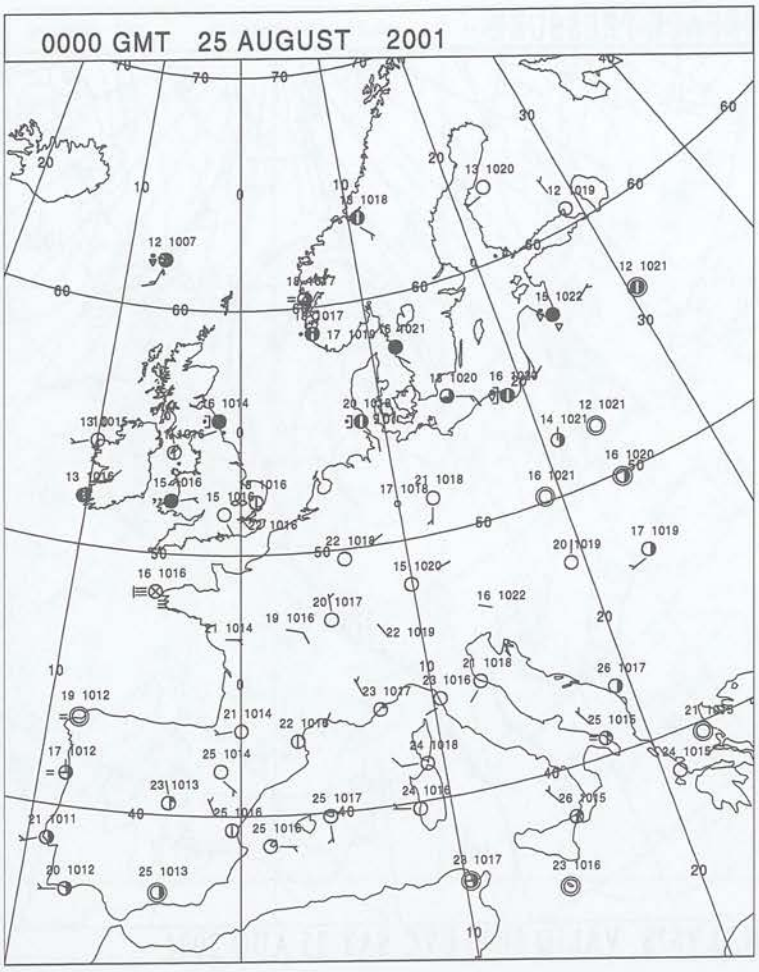

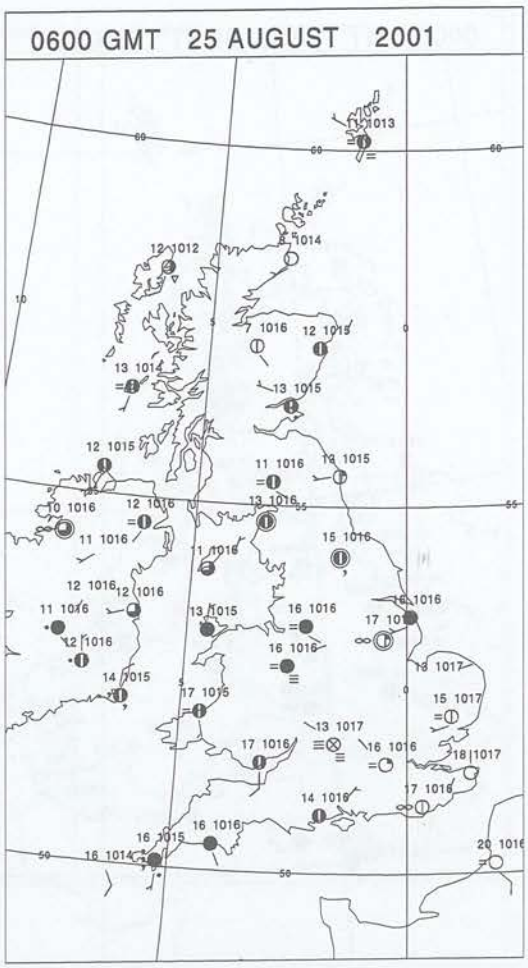

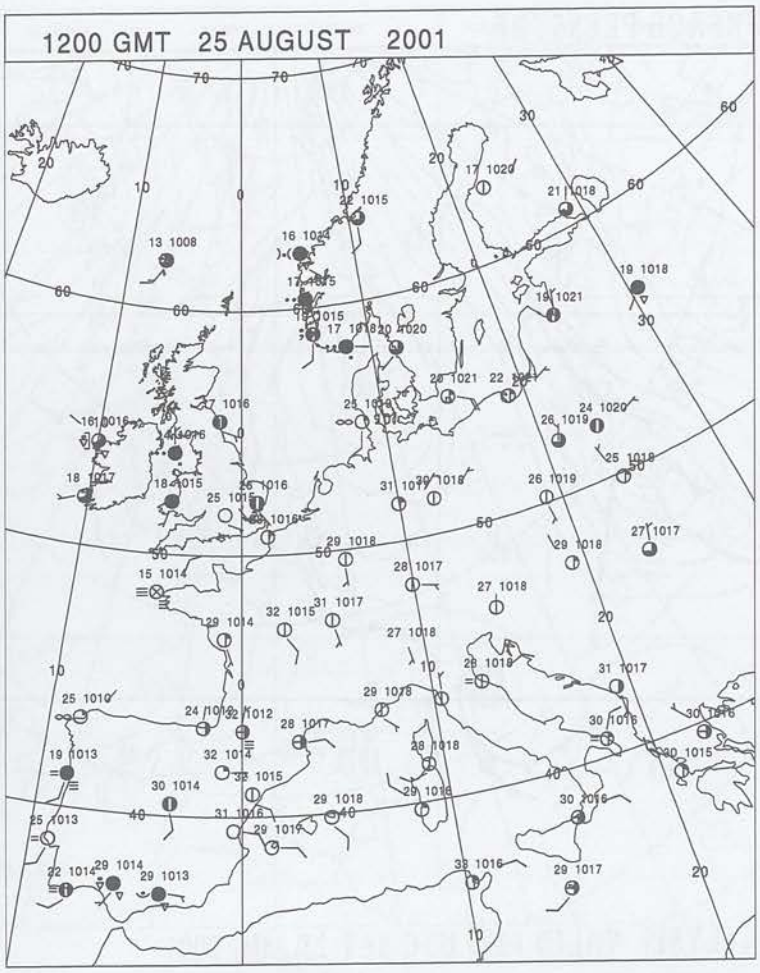

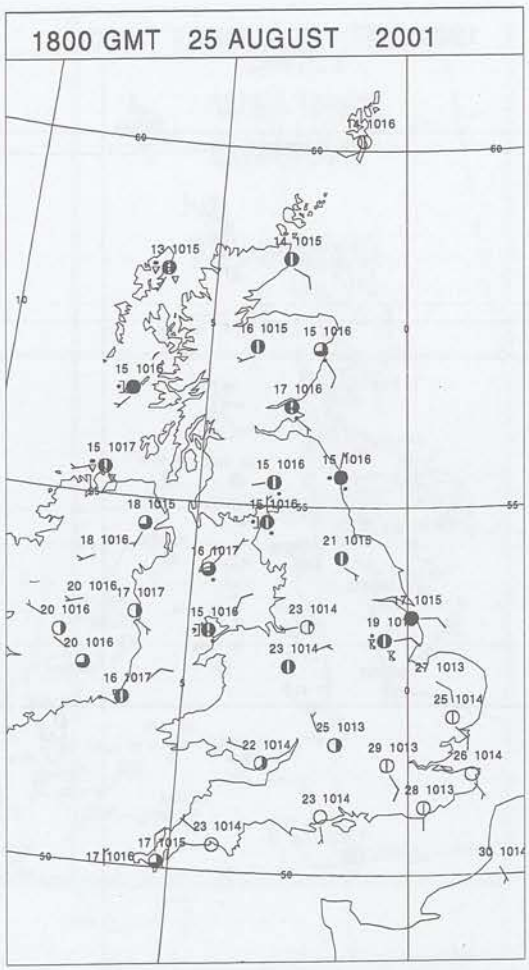

Crown Copyright 2001, All Rights Reserved

SIGNIFICANT WEATHER

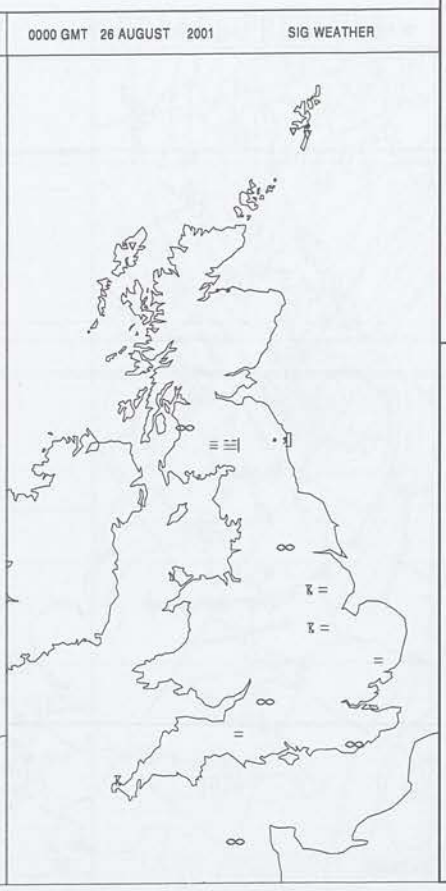

Summary of UK Weather for Saturday 25 August 2001.

Northern Ireland and Scotland had a dry night. Low cloud and fog affected southwest England, the Channel Islands, much of Wales and northern England with drizzle in places. Some low cloud and fog formed in other parts too, mainly central southern England and the Midlands.

Some thunderstorms developed off the Isle of Wight soon after dawn and crossed parts of southeast England before clearing Essex in the early afternoon. Light showers developed around London in the late morning. A large area of heavy rain and thunderstorms developed over Lincolnshire in the late afternoon and evening, having formed northwest of London around 1200. Wales and much of western England stayed cloudy although the rain largely petered out. Fog affected the Channel Islands at times.

Northern Ireland had a mostly dry day. Cloud was variable over Scotland. The south was rather cloudy with some rain in the evening and there were some showers in the west.

It was very hot over much of East Anglia and southeast England and very warm over most of England and Wales. Temperatures were close to average elsewhere.

EXTREMES

Highest Maximum:
31.5 Heathrow, Greater London
Lowest Maximum:
15.2 Sella Ness, Shetland
Lowest Minimum:
4.8 Glenlivet, Banffshire
Lowest Grass Minimum:
-0.2 Aviemore, Inverness-Shire
Most Rain:
30.6 Coningsby, Lincolnshire
Most Sun:
11.4 Wattisham, Suffolk

Crown Copyright 2001, All Rights Reserved

Saturday 25 August 2001

DAILY CLIMATE DATA

25 AUGUST 2001 MIN TEMPERATURE IN CELSIUS

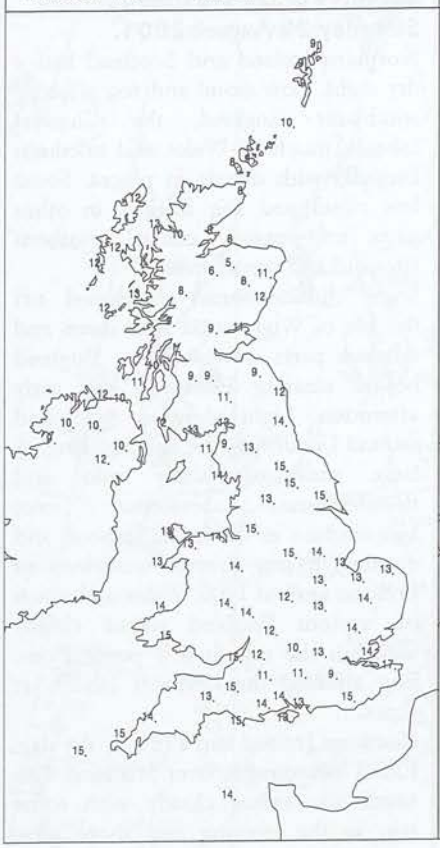

25 AUGUST 2001 MAX TEMPERATURE IN CELSIUS

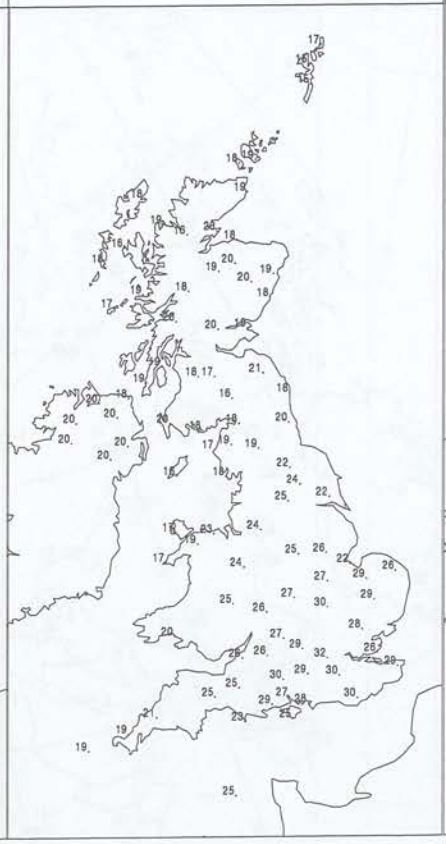

25 AUGUST 2001 SUNSHINE HOURS

25 AUGUST 2001 RAINFALL NIGHT-TIME MM

X = TRACE

25 AUGUST 2001 RAINFALL DAY-TIME MM

X = TRACE

DAILY
WEATHER
SUMMARY

NO SNOW

Crown Copyright 2001, All Rights Reserved

DAILY WEATHER SUMMARY

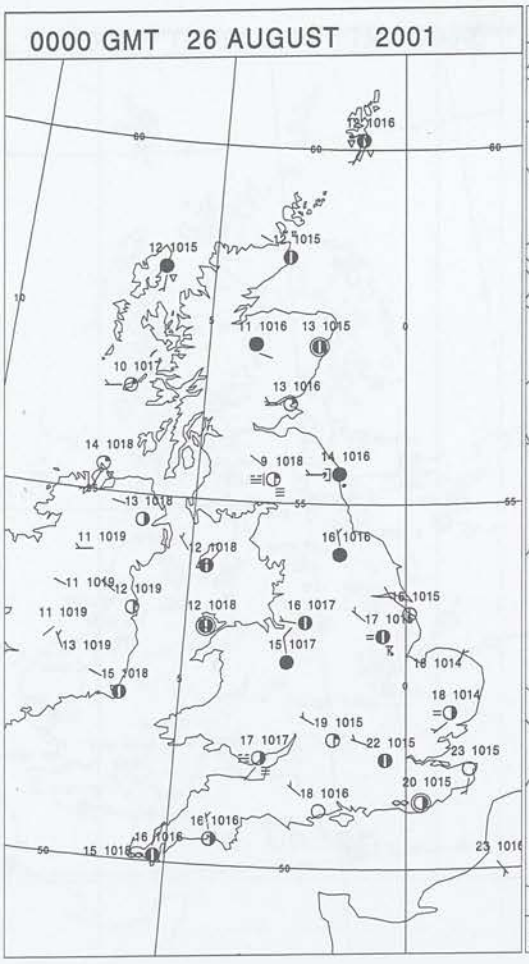

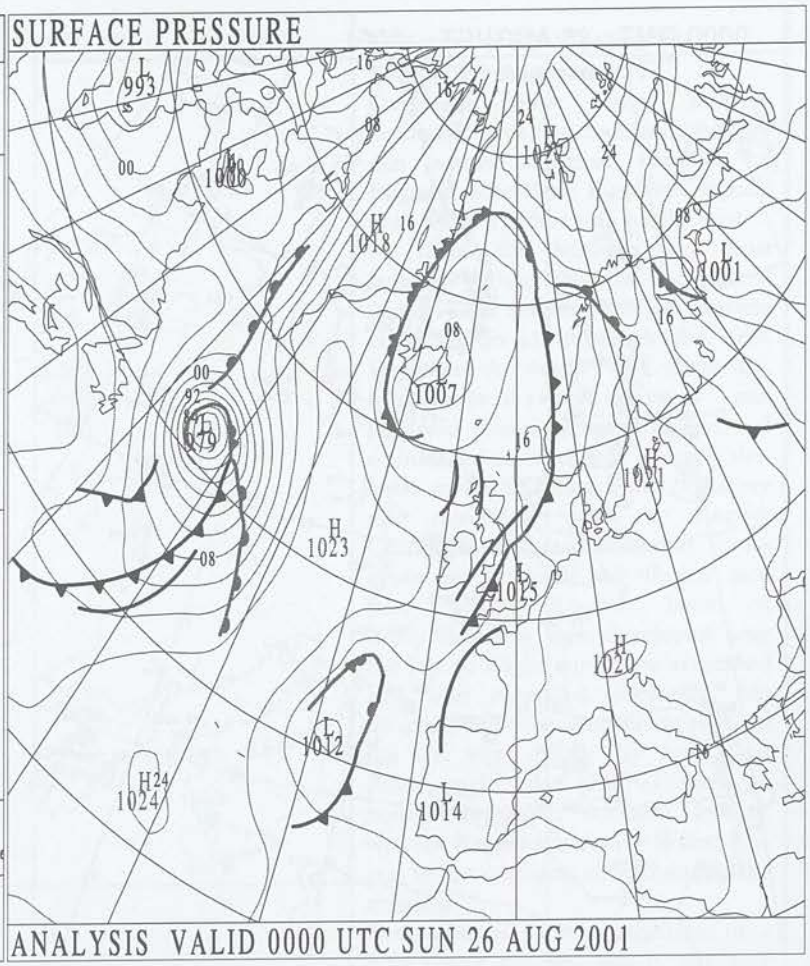

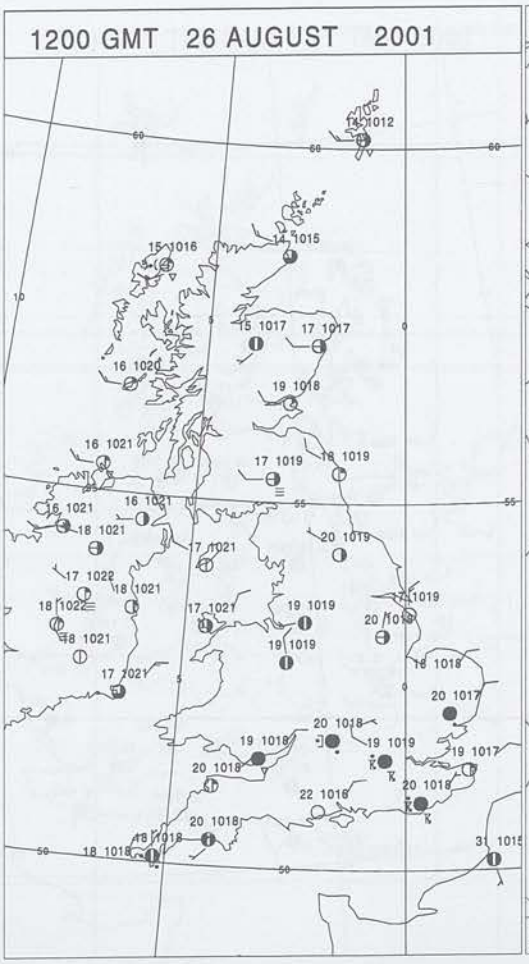

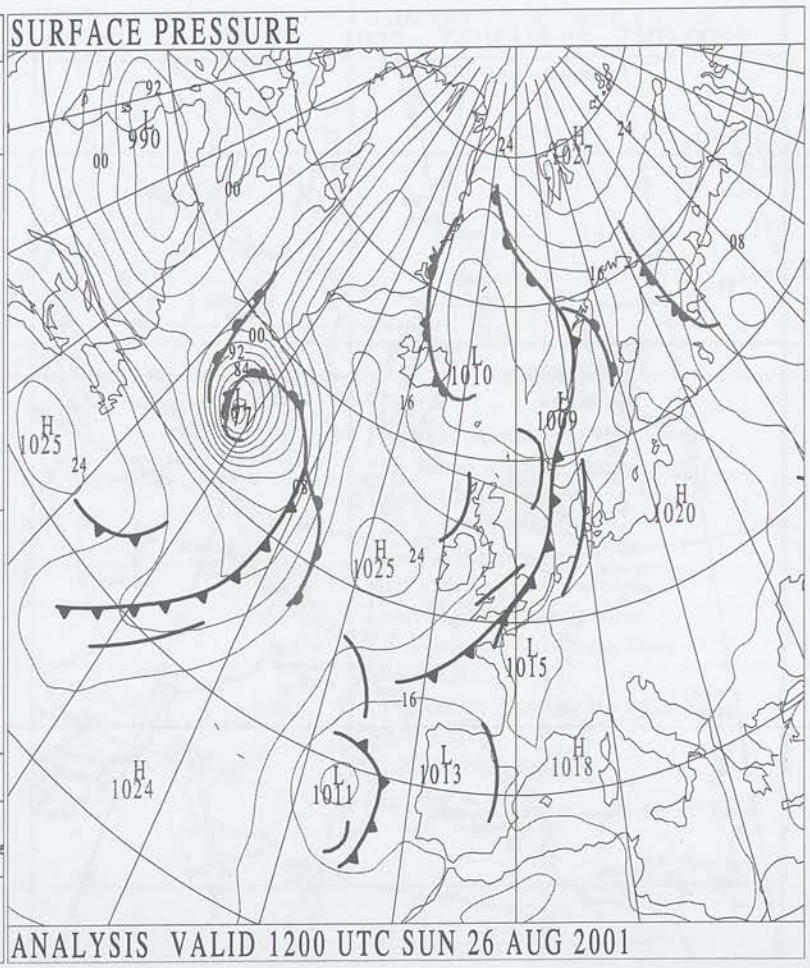

Crown Copyright 2001, All Rights Reserved

SURFACE REPORTS

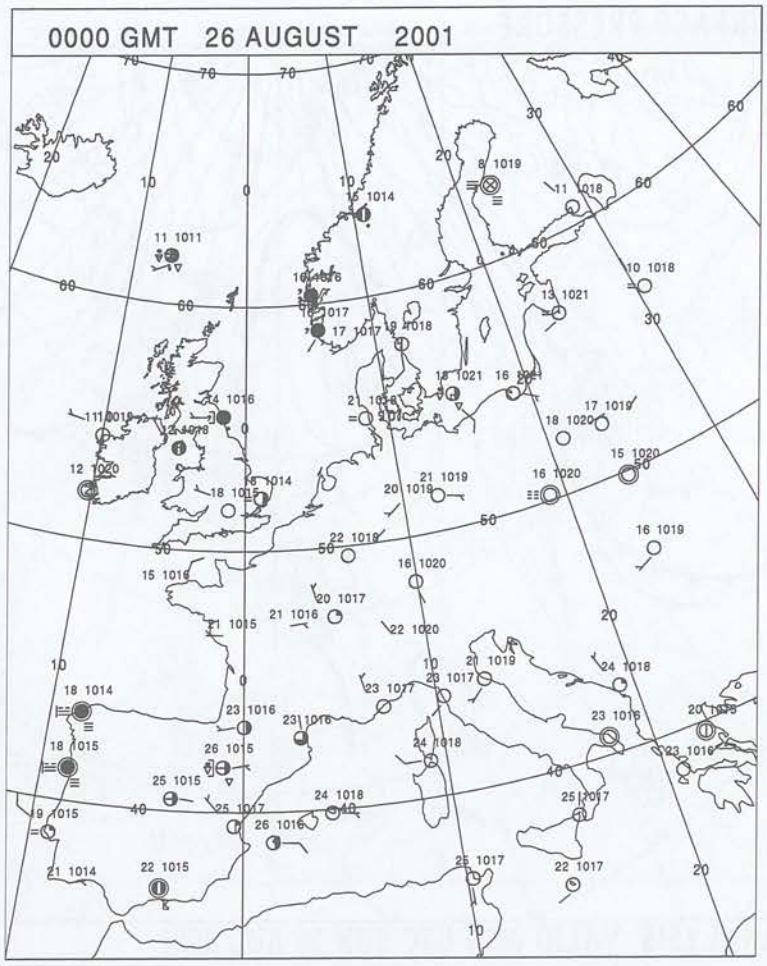

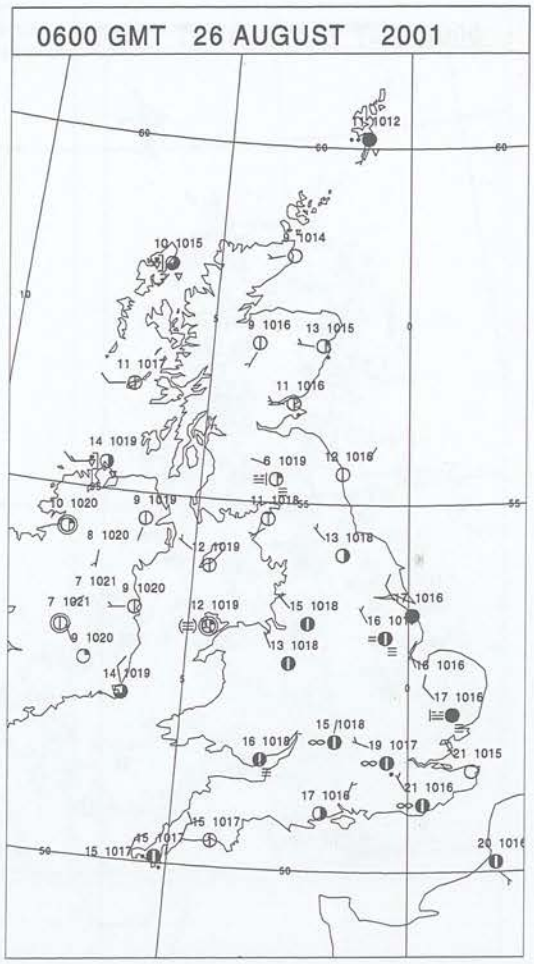

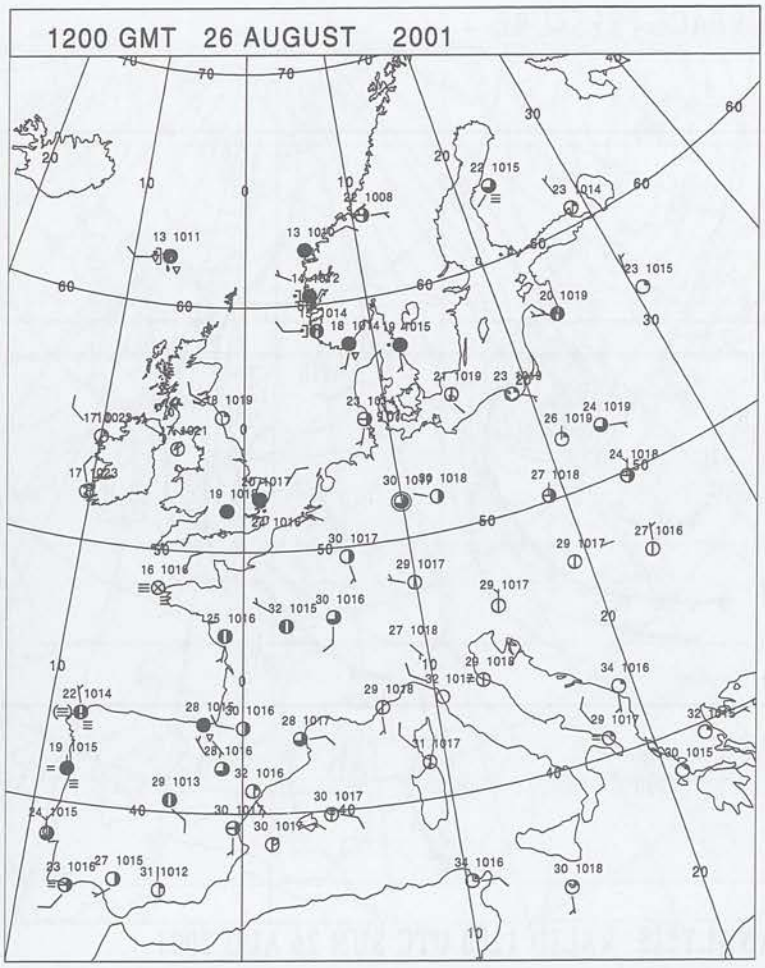

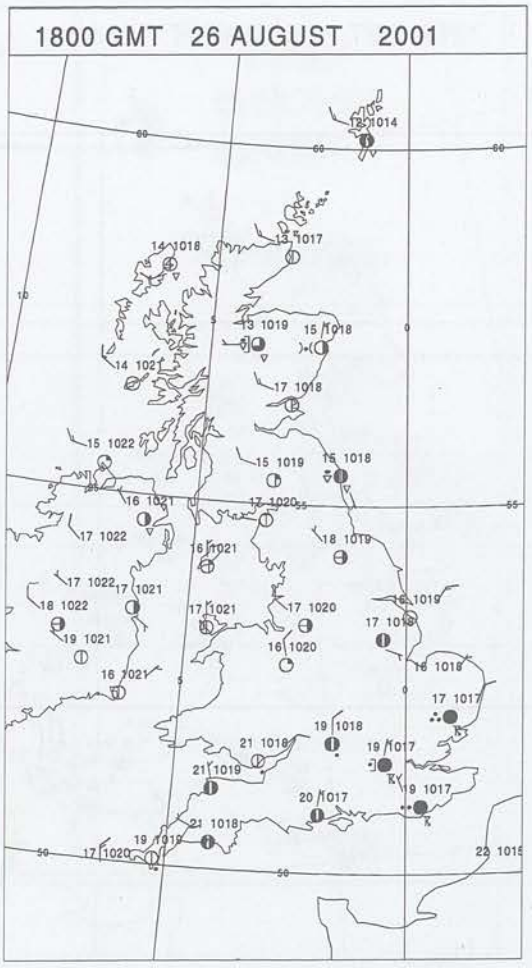

Crown Copyright 2001, All Rights Reserved

SIGNIFICANT WEATHER

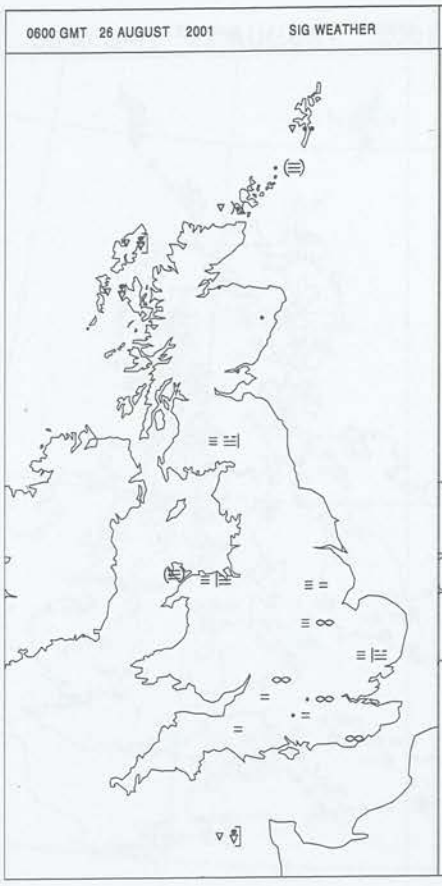

Summary of UK Weather for Sunday 26 August 2001.

Overnight there were showery outbreaks over Scotland and showery rain across southern counties of England. Elsewhere there was a good deal of dry weather with patchy mist.

By dawn the heaviest and most frequent of the showers had cleared Scotland but further scattered showers continued to affect mainly the west. Elsewhere the weather was mostly dry, but outbreaks of showery rain persisted over southern England and encroached at times into south Wales. Later in the morning heavy/thundery rain developed over the English Channel and spread northeast across southeast England and thence into East Anglia. Another burst of heavy/thundery rain developed near the Isle of Wight during the afternoon and also extended northeast, but decayed with time. Remaining parts of the UK were mainly dry with some sunny spells, the best of these in eastern Scotland, Northern Ireland, western England and west Wales. The rain in the southeast cleared during the evening.

Temperatures were mostly near or a little above average, and it was very warm locally in southeast England.

EXTREMES

Highest Maximum:
23.3 Jersey Airport, Jersey
Lowest Maximum:
13.5 Fair Isle, Shetland
Lowest Minimum:
3.8 Castlederg, Tyrone
Lowest Grass Minimum:
1.5 Aviemore, Inverness-Shire
Most Rain:
11.4 Kenley Airfield, Surrey
Most Sun:
13.0 Saughall, Ayrshire

Crown Copyright 2001, All Rights Reserved

Sunday 26 August 2001

DAILY CLIMATE DATA

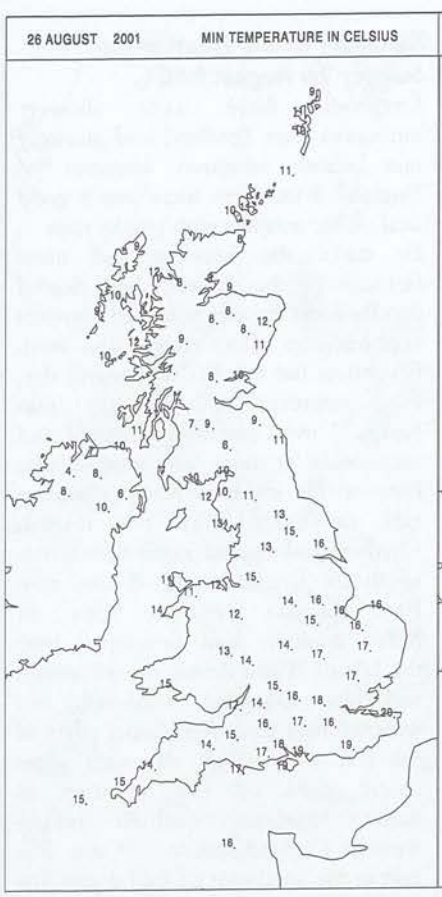

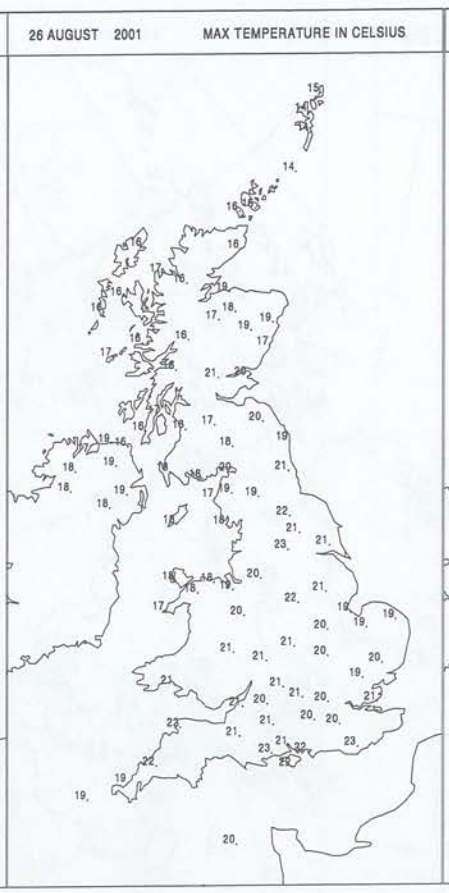

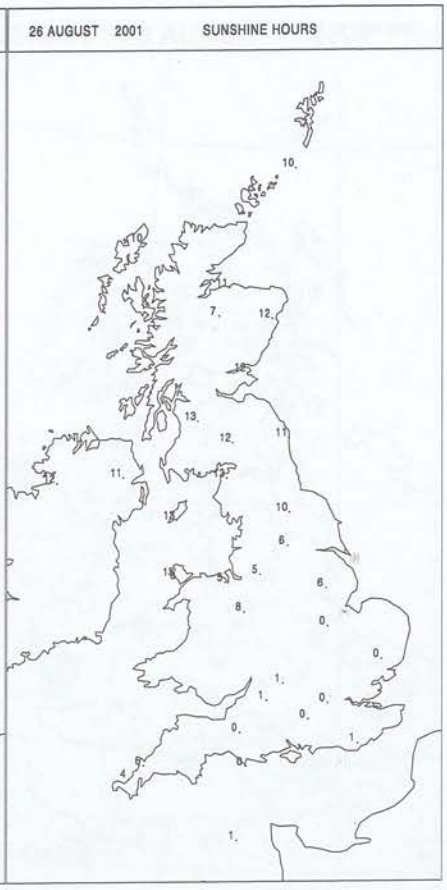

DAILY
WEATHER
SUMMARY

NO SNOW

Crown Copyright 2001, All Rights Reserved

DAILY WEATHER SUMMARY

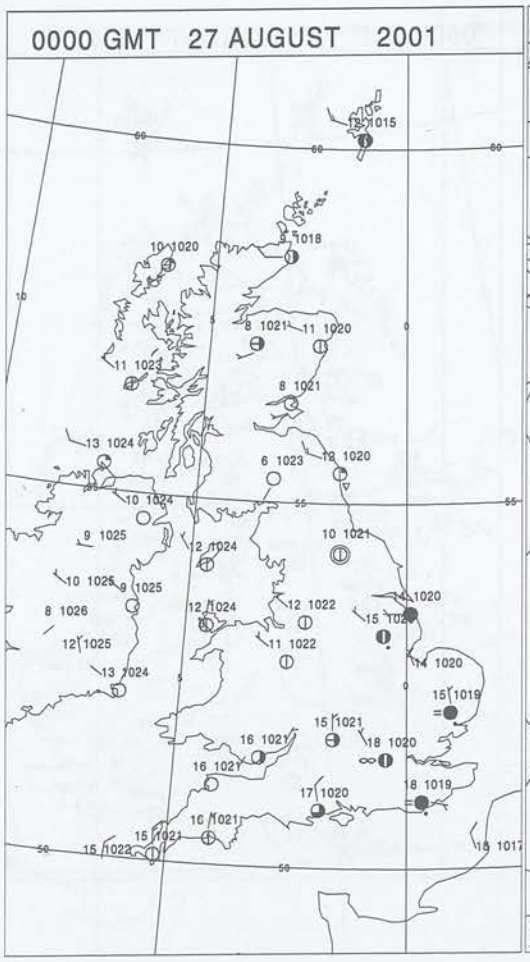

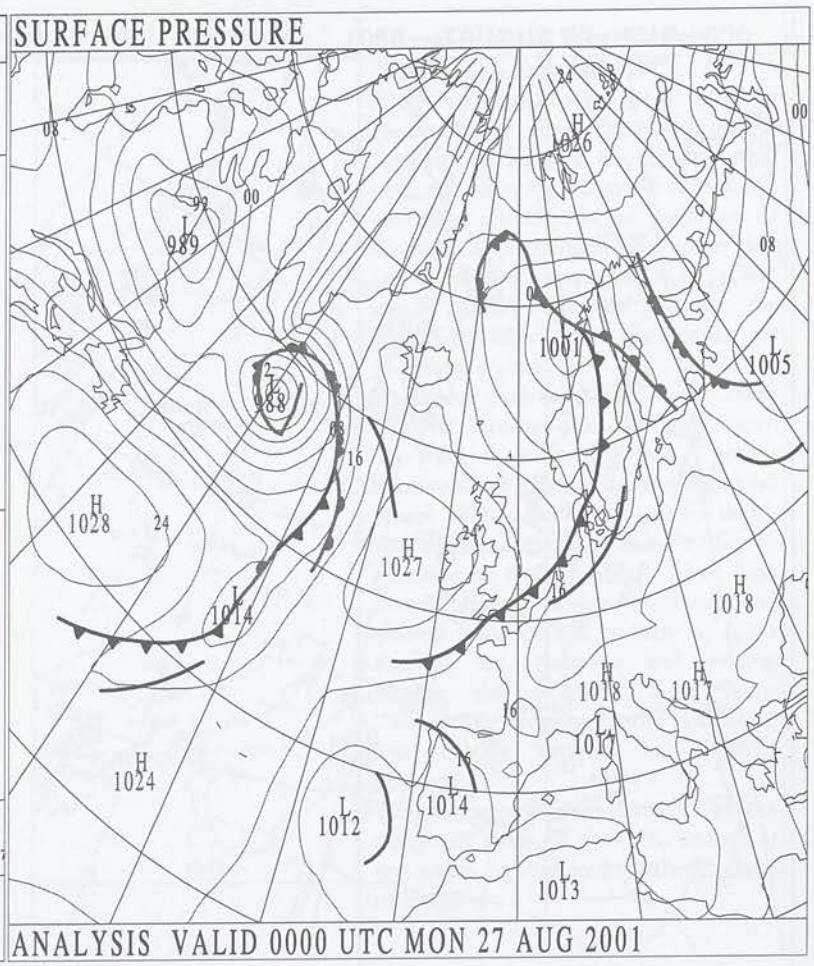

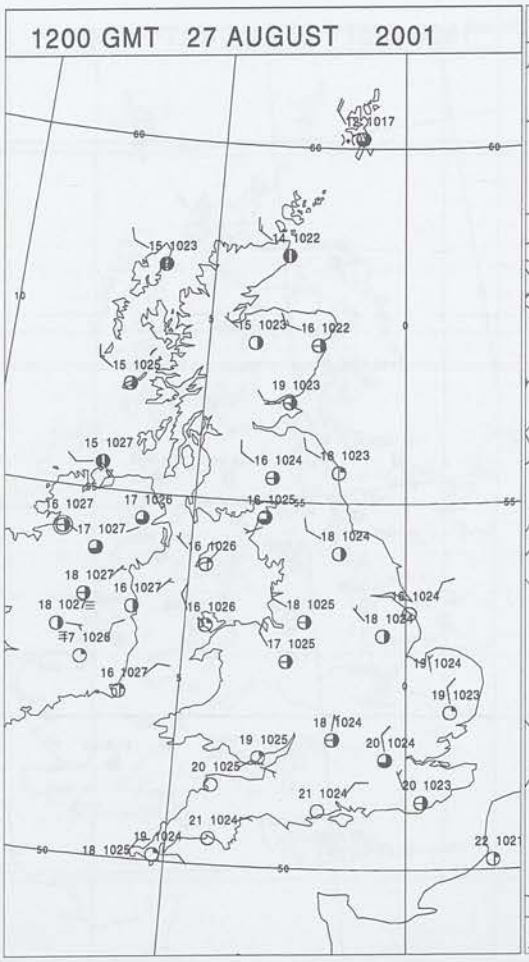

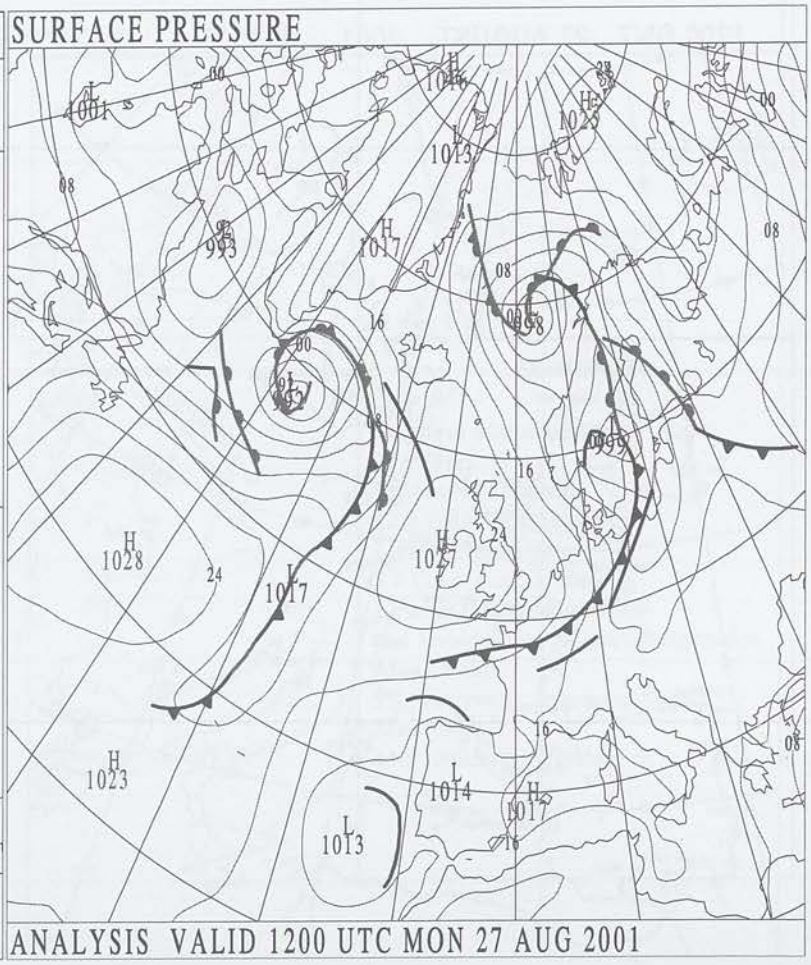

Crown Copyright 2001, All Rights Reserved

SURFACE REPORTS

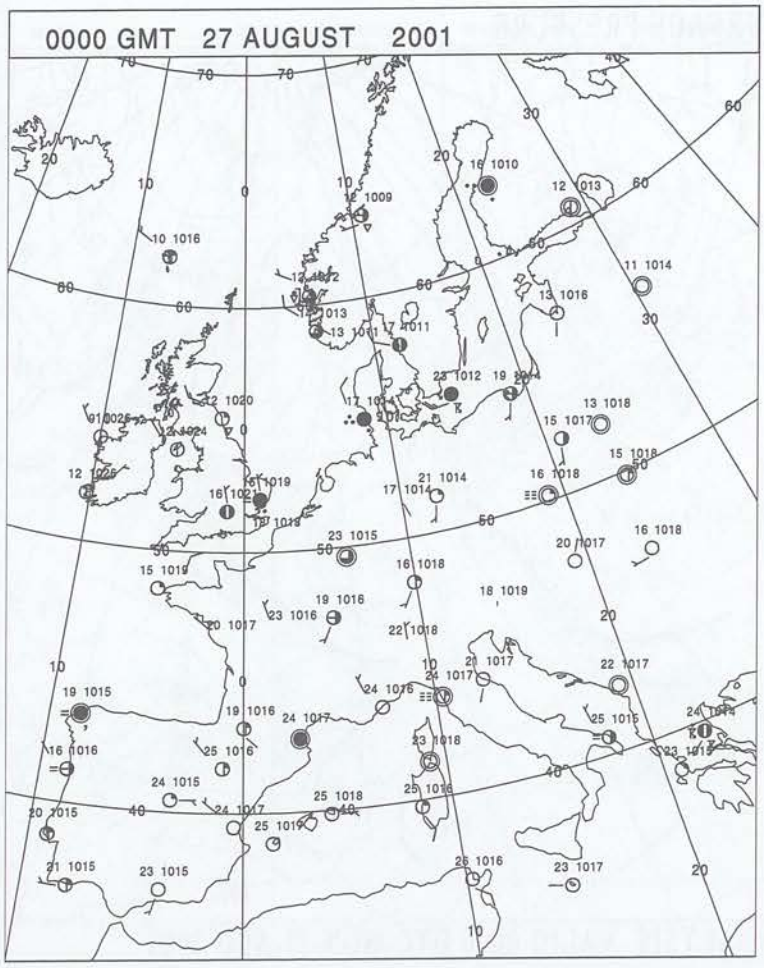

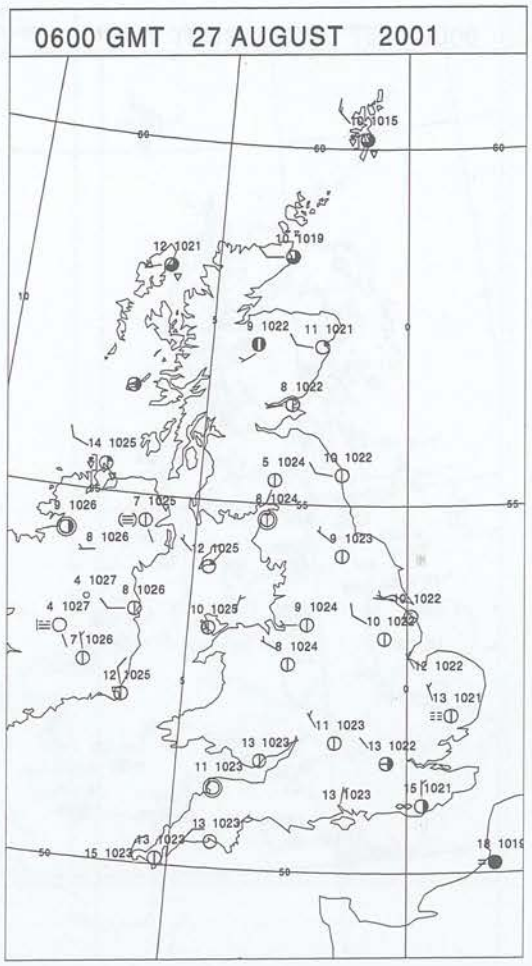

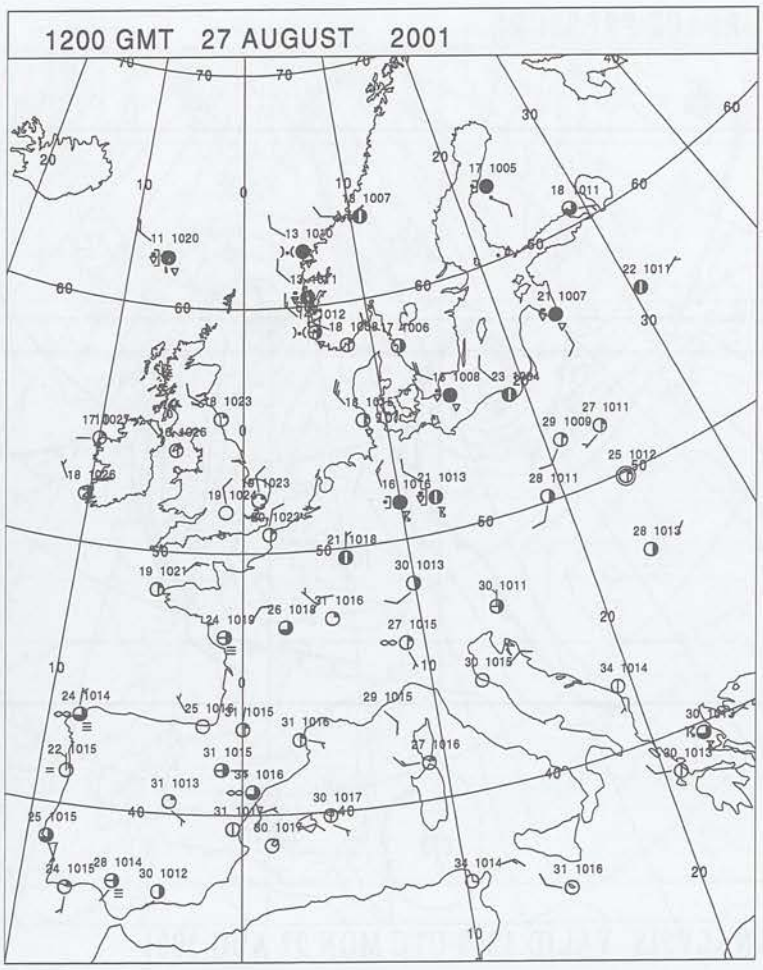

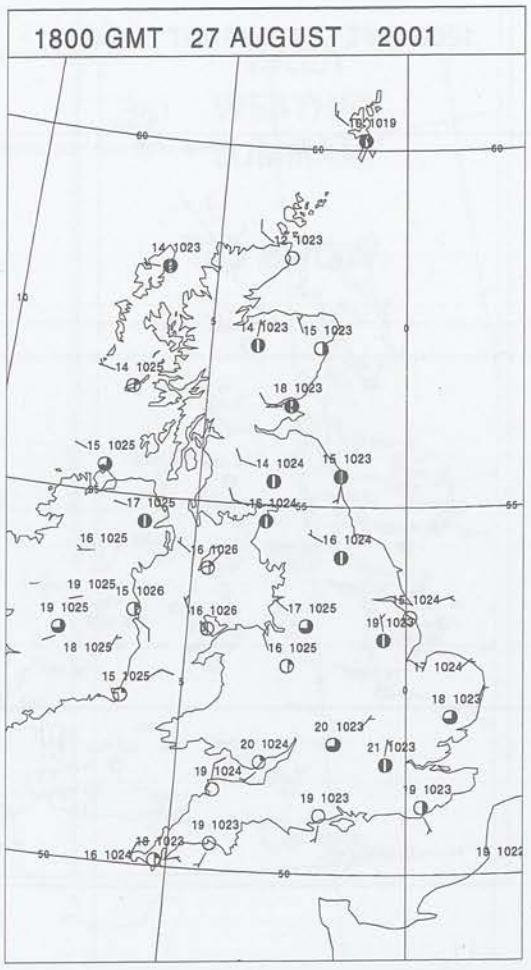

Crown Copyright 2001, All Rights Reserved

SIGNIFICANT WEATHER

Summary of UK Weather for Monday 27 August 2001.

The last remaining spots of rain cleared away from the southeast of England to leave a mainly dry night over the country. Extensive low cloud, and poor visibility, in the southeast of England also gradually cleared so that by morning all areas had well broken cloud. A few showers affected the northern Isles and the coast of Northern Ireland.

For most parts of the UK the Bank Holiday Monday was dry and sunny. The main exceptions were across Scotland and parts of Northern Ireland where clouds built to a greater depth and extent at times during the day to produce a few showers. Also high clouds spread across northern and eastern parts of the country at times through the afternoon and evening turning the sunshine quite hazy. During the evening more extensive low clouds arrived in Western Scotland.

Temperatures were near normal across nearly all parts of the UK though it was warm on sheltered southern coasts of England.

EXTREMES

Highest Maximum:
22.9 Hurn, Dorset
Lowest Maximum:
12.2 Sella Ness, Shetland
Lowest Minimum:
3.1 Castlederg, Tyrone
Lowest Grass Minimum:
-0.1 Dundrennan, Kirkcudbrightshire
Most Rain:
1.1 Waterstein, Inverness-Shire
Most Sun:
13.5 Lyneham, Wiltshire

Crown Copyright 2001, All Rights Reserved

Monday 27 August 2001

DAILY CLIMATE DATA

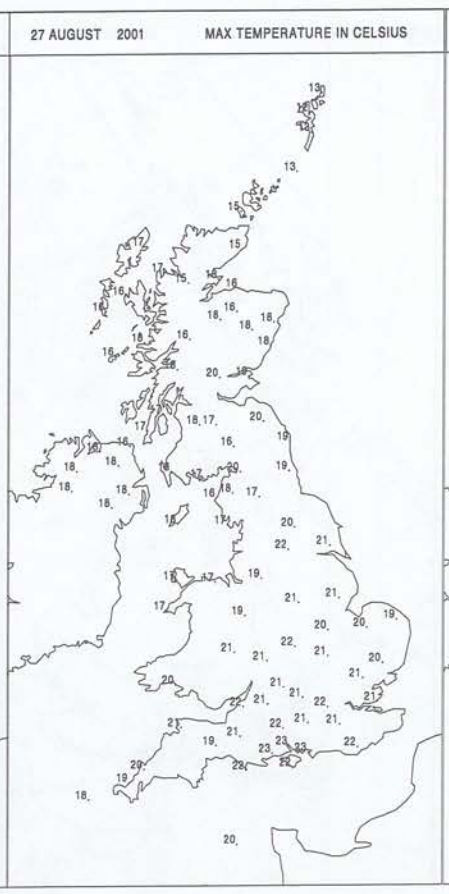

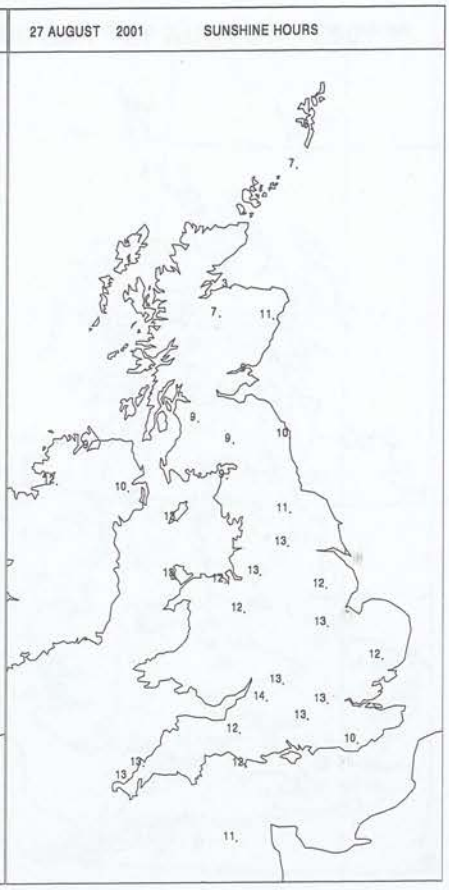

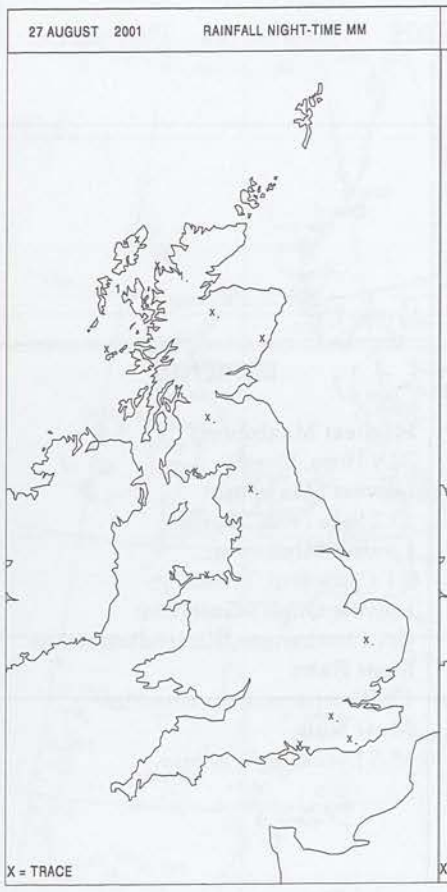

DAILY
WEATHER
SUMMARY

NO SNOW

Crown Copyright 2001, All Rights Reserved

DAILY WEATHER SUMMARY

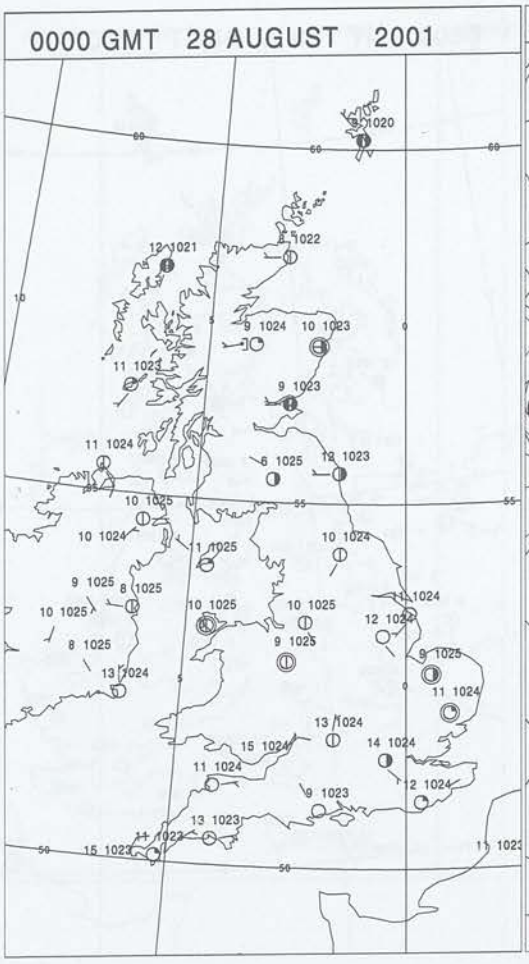

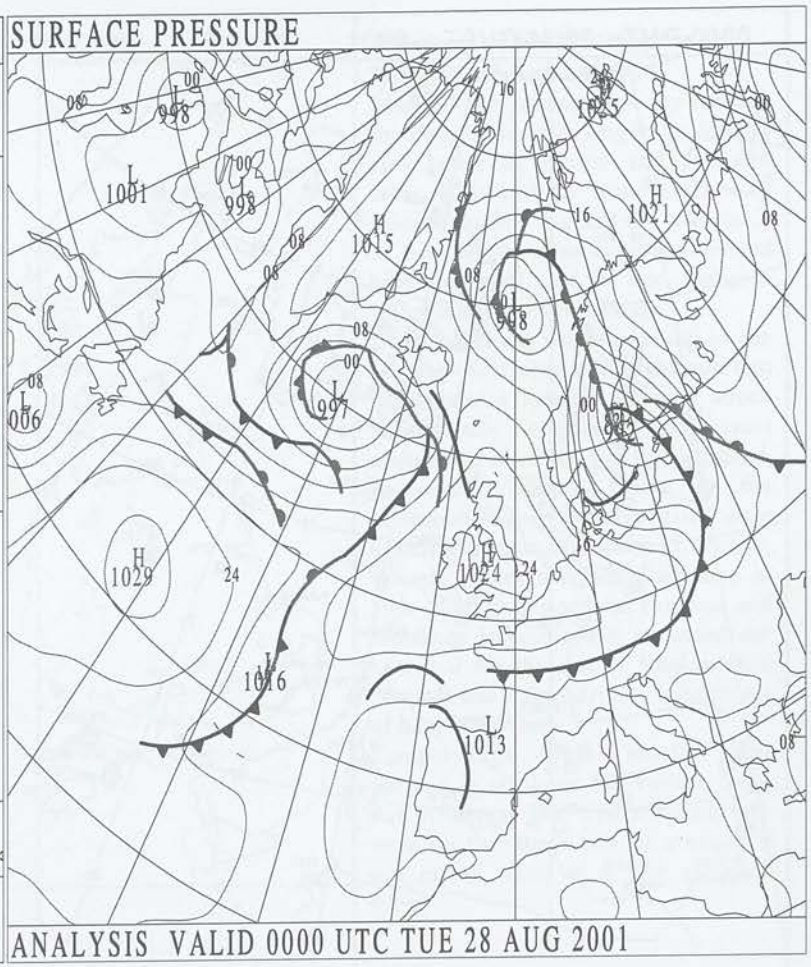

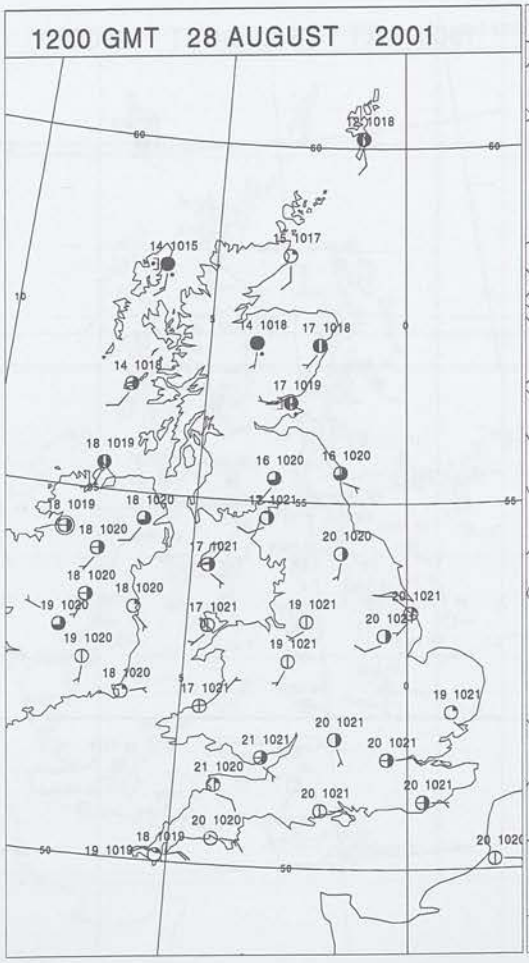

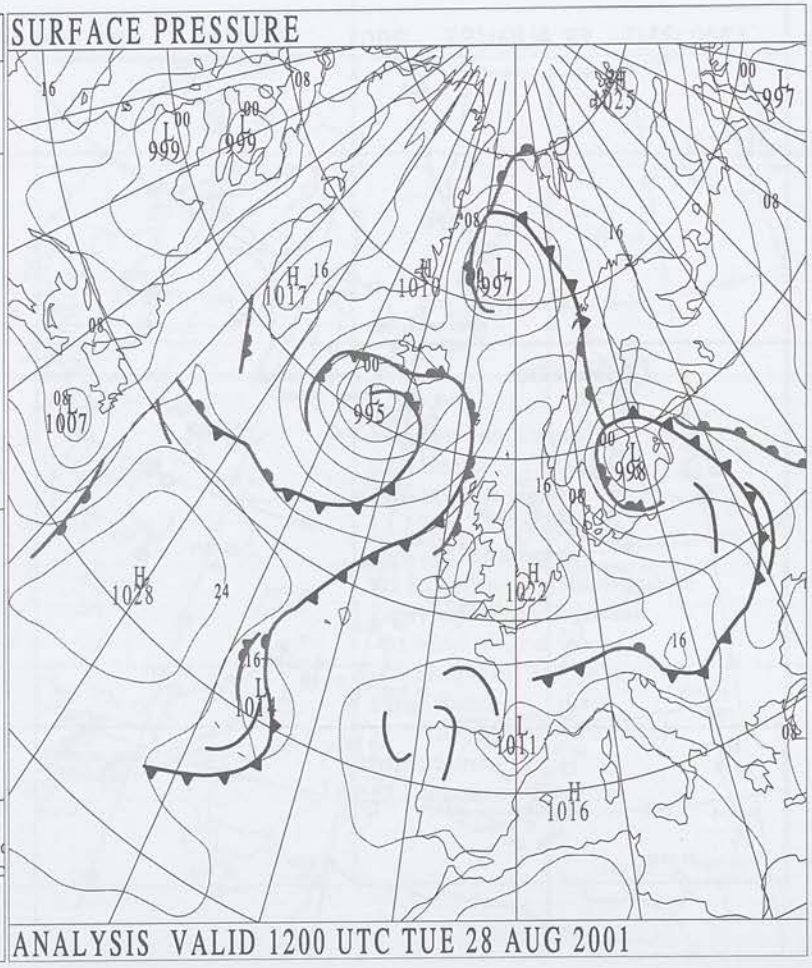

Crown Copyright 2001, All Rights Reserved

SURFACE REPORTS

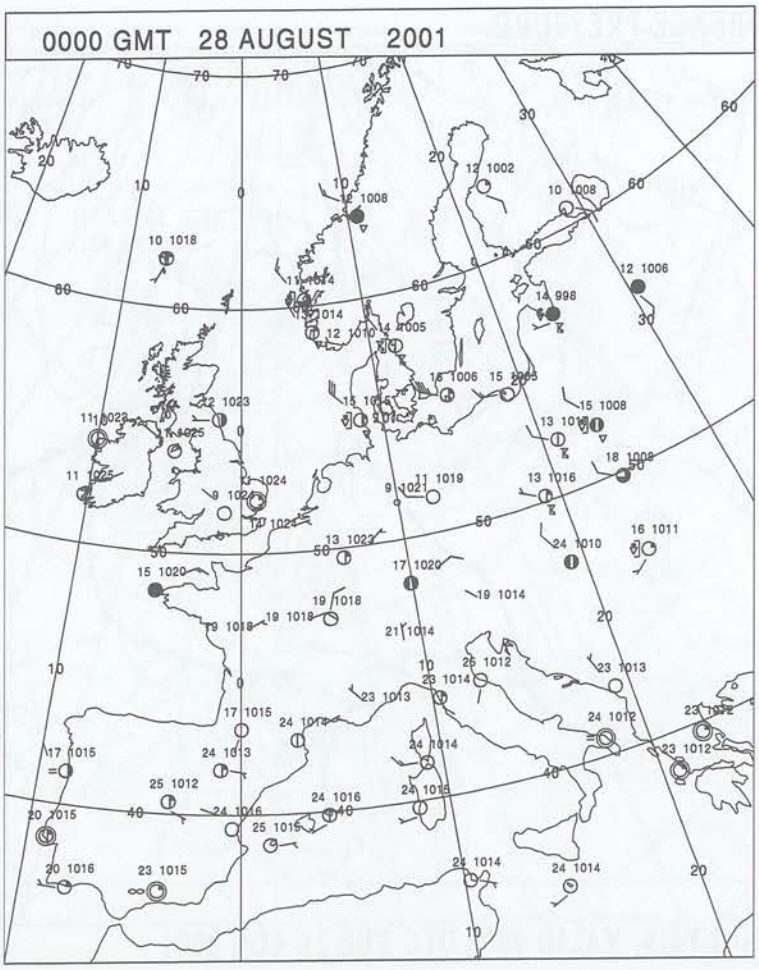

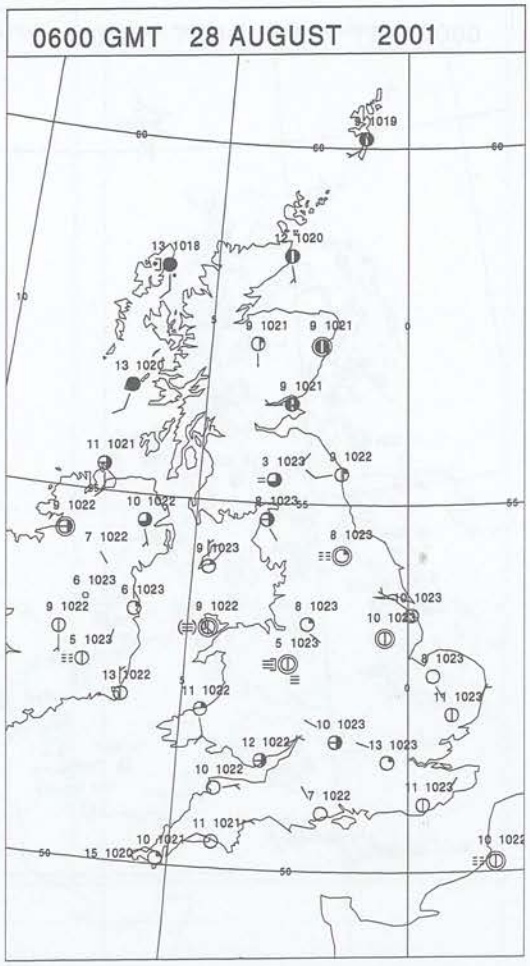

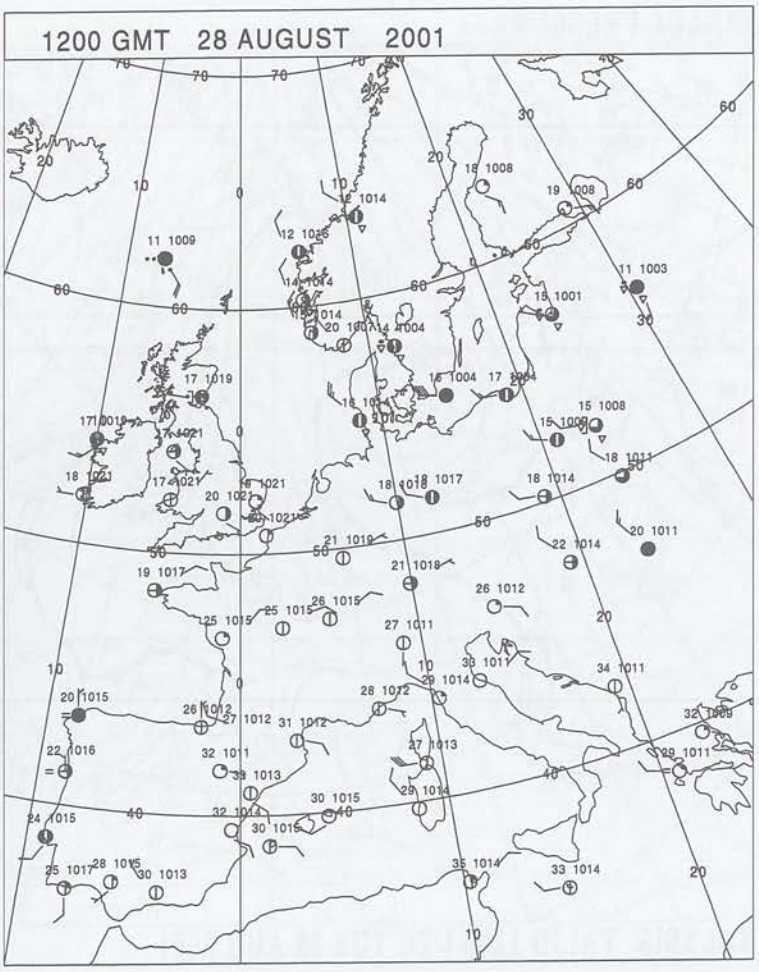

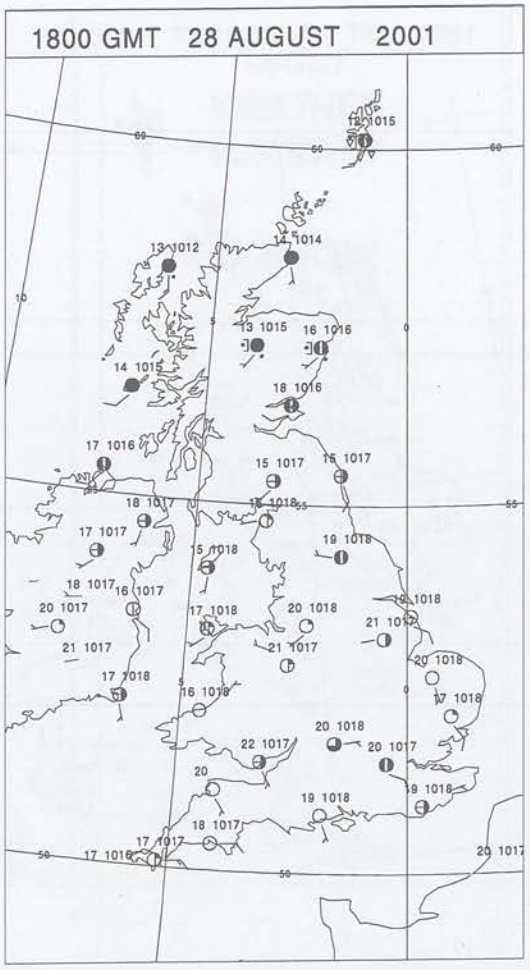

Crown Copyright 2001, All Rights Reserved

SIGNIFICANT WEATHER

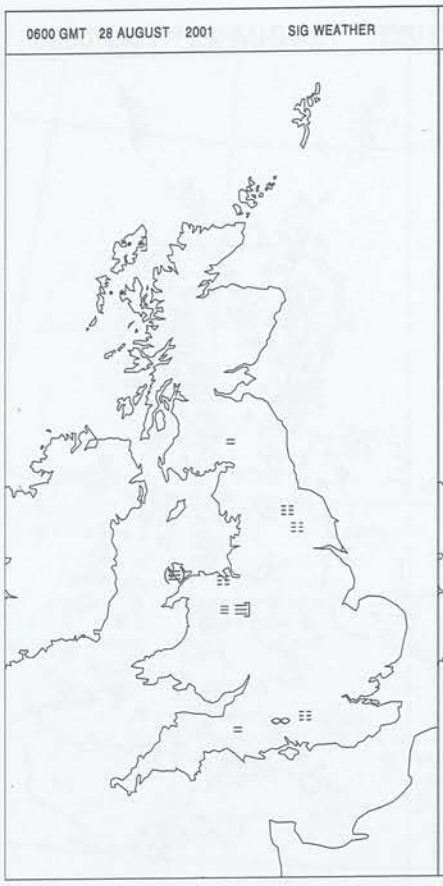

Summary of UK Weather for Tuesday 28 August 2001.

Most of the country was dry through the early hours with lengthy periods of clear skies in central and southern areas. This lead to some patches of mist or shallow fog and the odd touch of frost on the grass in some sheltered hilly areas and also the odd sheltered valley in the north Midlands.

By dawn cloud was thickening in the far northwest with some light rain into the Hebrides by mid morning which subsequently extended east across central and northern parts of Scotland, to reach Aberdeen later in the afternoon. The Northern Isles were mostly dry save for the odd shower, though. There was some increase in high cloud over northern England and Northern Ireland but it remained dry here and for the rest of England and Wales it was a fine, dry day with plenty of hazy sunshine.

Temperatures were mostly near average in northern and eastern areas but in central and western parts they were on the warm side of average, if not rather warm in a few sheltered spots.

EXTREMES

Highest Maximum:
23.6 Bristol W.C., Avon
Lowest Maximum:
13.2 Fair Isle, Shetland
Lowest Minimum:
2.1 Eskdalemuir, Dumfriesshire
Lowest Grass Minimum:
-1.1 Moel-Y-Crio, Clwyd
-1.1 Shawbury, Shropshire
Most Rain:
16.4 Tiree, Argyll (In Strathcly
Most Sun:
13.1 Lyneham, Wiltshire

Crown Copyright 2001, All Rights Reserved

Tuesday 28 August 2001

DAILY CLIMATE DATA

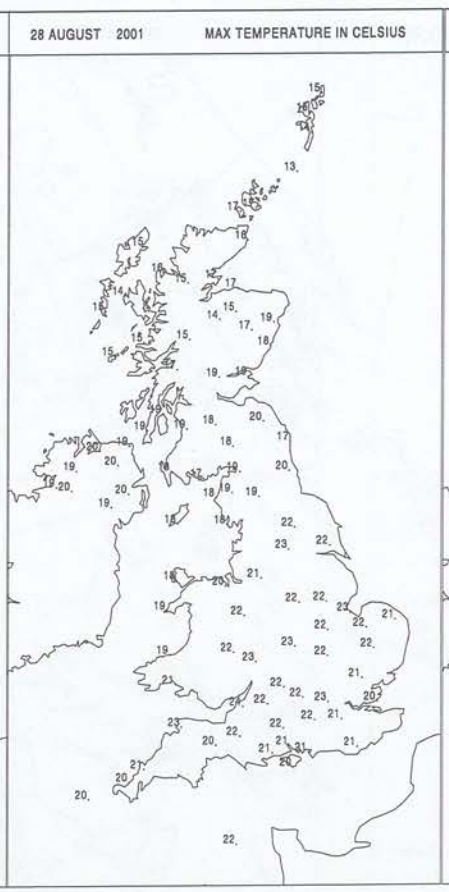

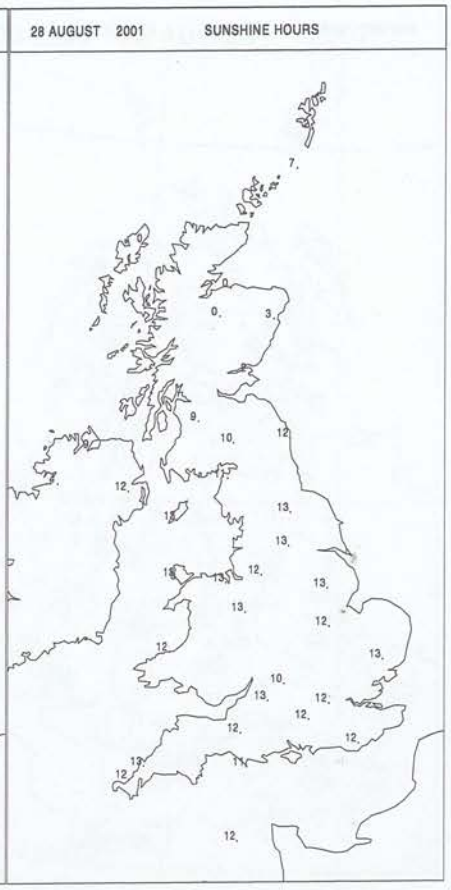

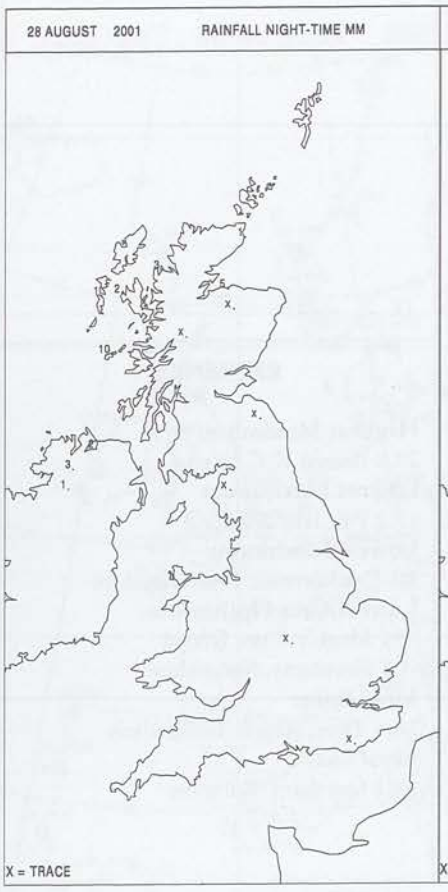

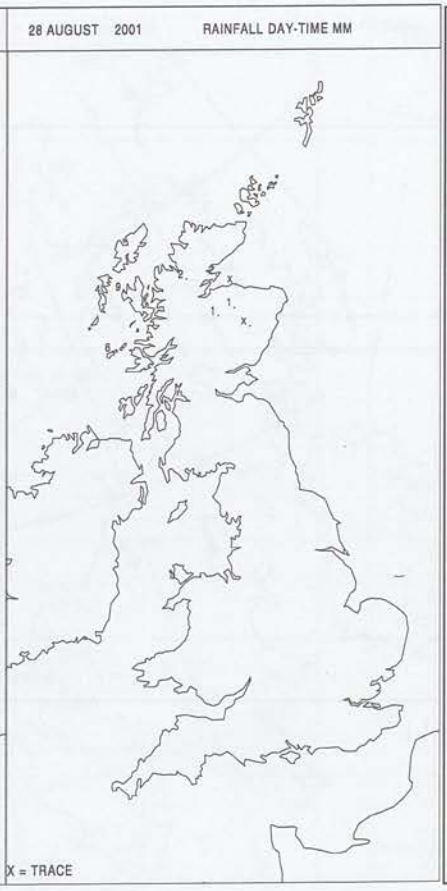

DAILY
WEATHER
SUMMARY

NO SNOW

Crown Copyright 2001, All Rights Reserved

DAILY WEATHER SUMMARY

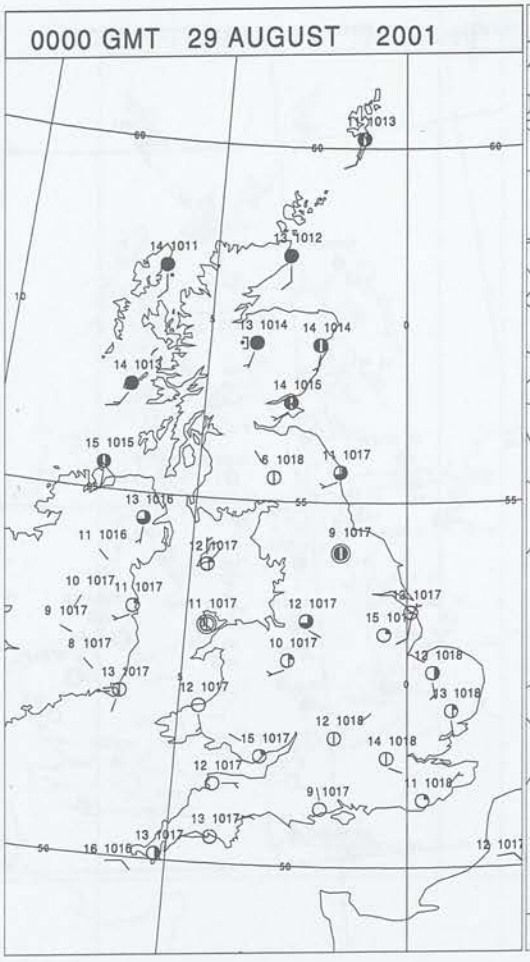

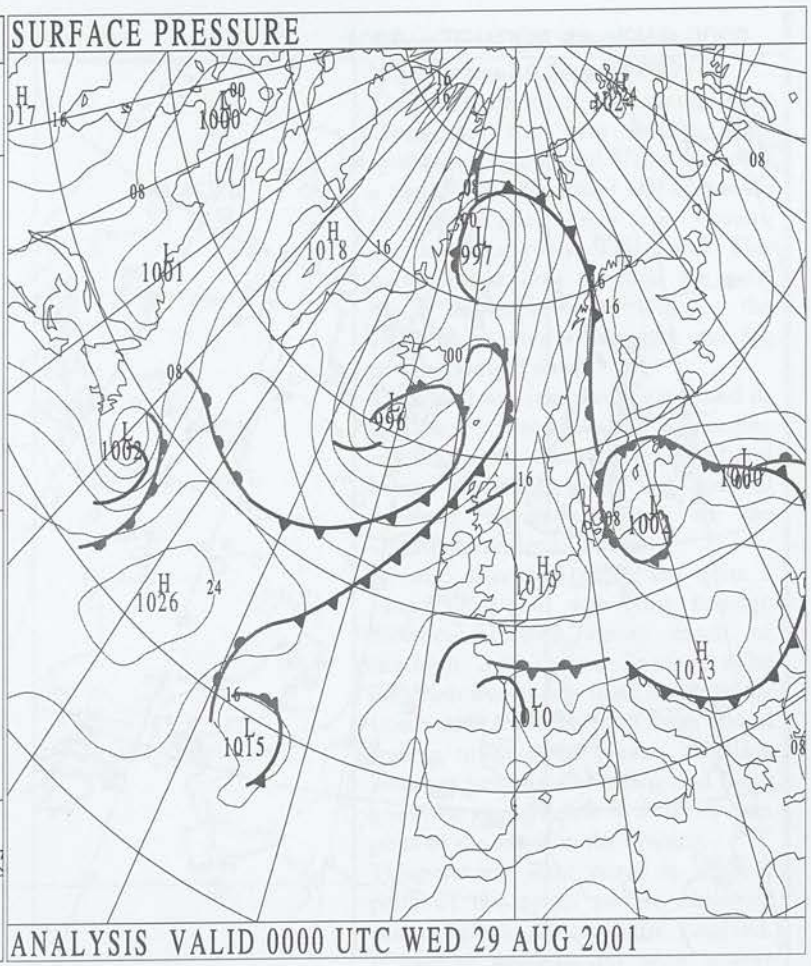

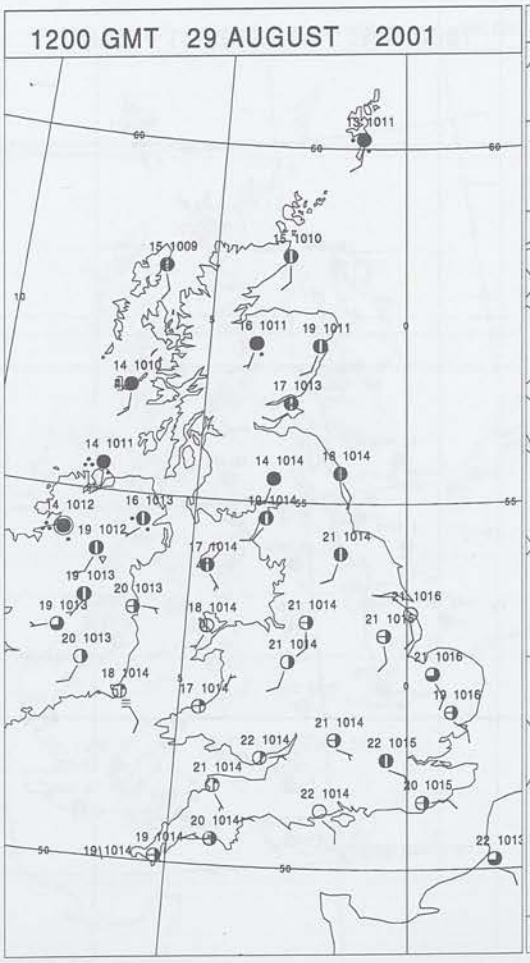

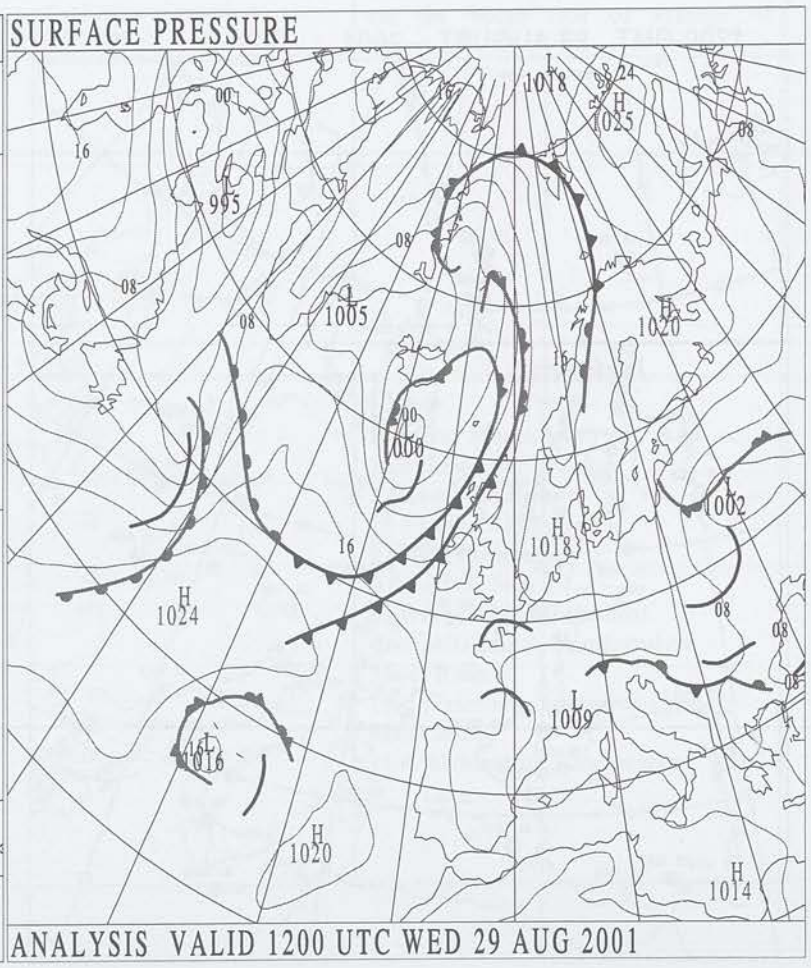

Crown Copyright 2001, All Rights Reserved

SURFACE REPORTS

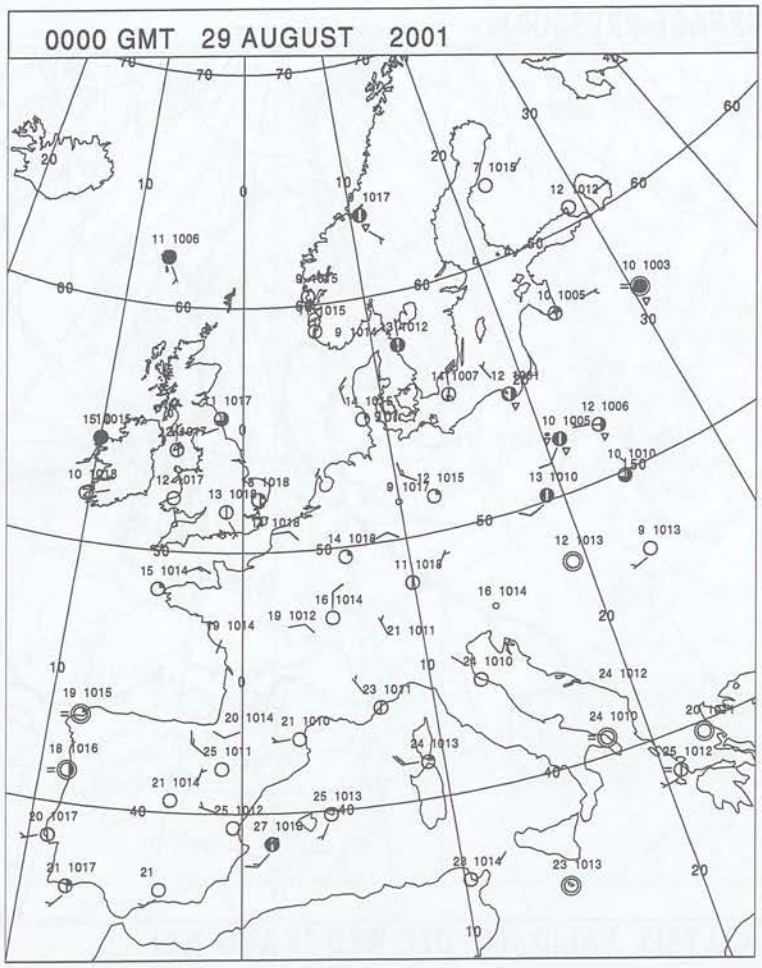

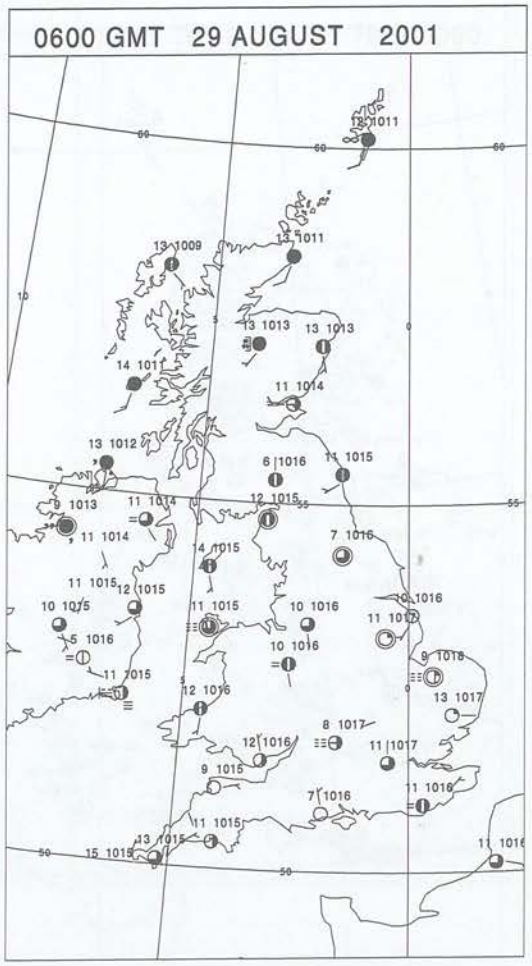

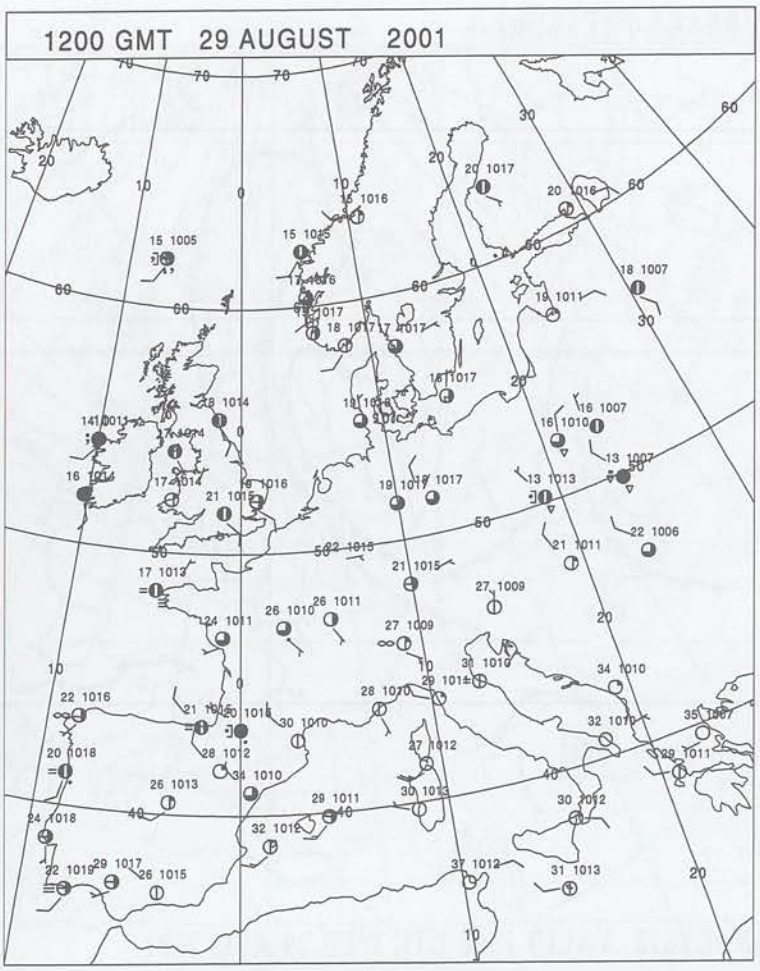

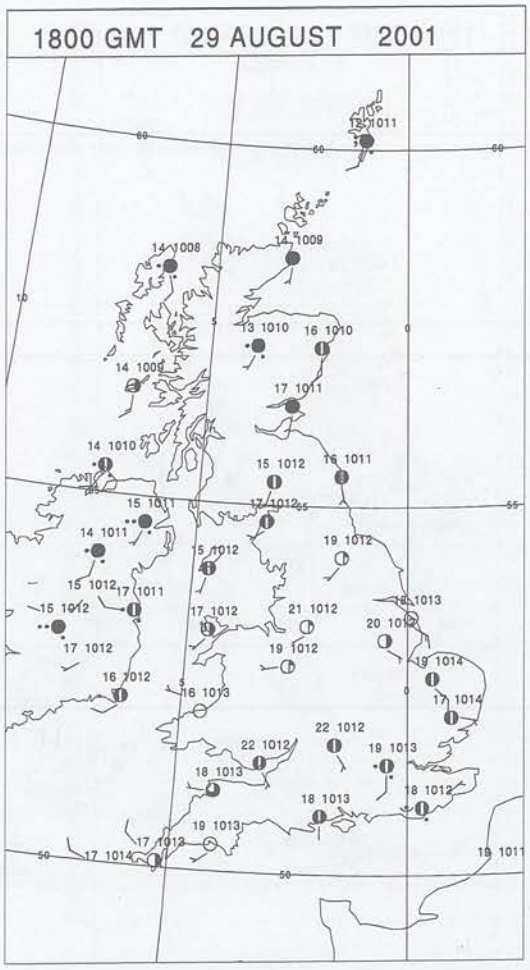

Crown Copyright 2001, All Rights Reserved

SIGNIFICANT WEATHER

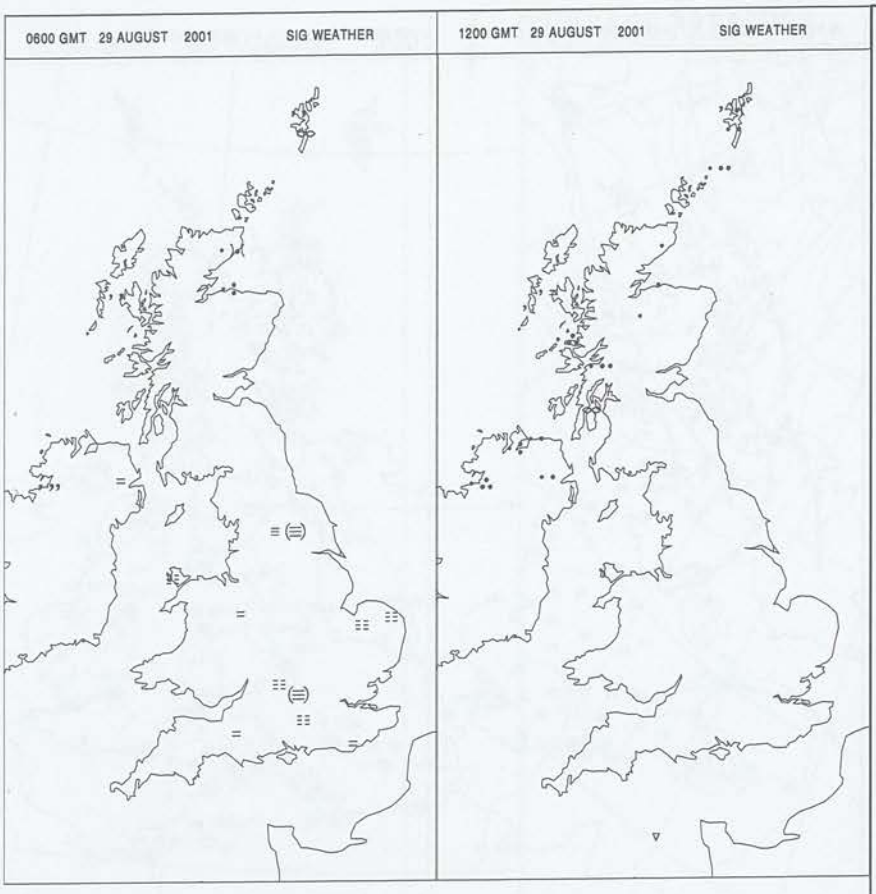

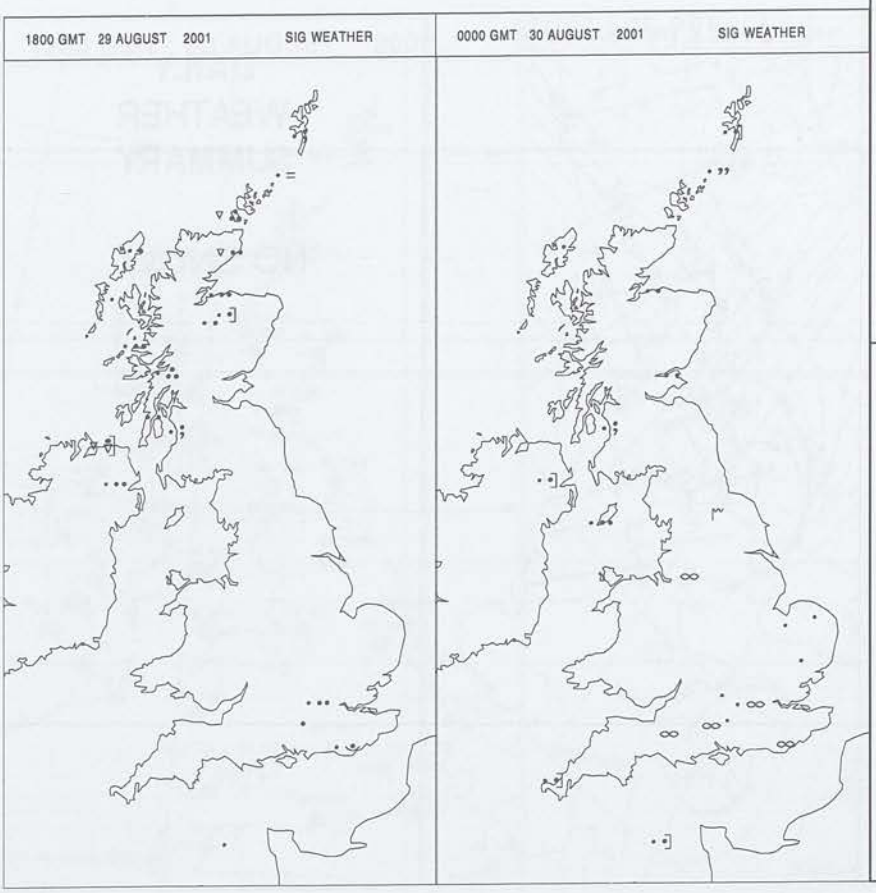

Summary of UK Weather for Wednesday 29 August 2001.

The vast majority of the country began Wednesday dry with lengthy clear spells for England and Wales, however a band of thicker cloud and outbreaks of rain was lying across some western and northern parts of Scotland. This band moved little through the early hours, whilst in some areas in the south there were a few mist and fog patches around dawn.

The cloud and rain slowly expanded its influence through the morning reaching parts of Northern Ireland and more northern parts of central Scotland. Remaining parts of the country were dry and bright.

By mid afternoon there was quite a broad swathe of rain lying through Northern Ireland across much of northern and western Scotland. The far south was at risk from time to time from odd showers from high cloud spilling north from France, although amounts were mostly trifling and these gradually spread north to other eastern parts of the south in the evening.

Temperatures were warm in western parts of the south and in sheltered eastern parts of northern England. Elsewhere temperatures were mainly on the warm side of average or average.

EXTREMES

Highest Maximum:
24.5 Bristol W.C., Avon
Lowest Maximum:
13.2 Lerwick, Shetland
Lowest Minimum:
2.8 Redhill, Surrey
Lowest Grass Minimum:
0.1 Eskdalemuir, Dumfriesshire
Most Rain:
10.0 Waterstein, Inverness-Shire
Most Sun:
11.4 Waddington, Lincolnshire

Crown Copyright 2001, All Rights Reserved

Wednesday 29 August 2001

DAILY CLIMATE DATA

29 AUGUST 2001 MIN TEMPERATURE IN CELSIUS

29 AUGUST 2001 MAX TEMPERATURE IN CELSIUS

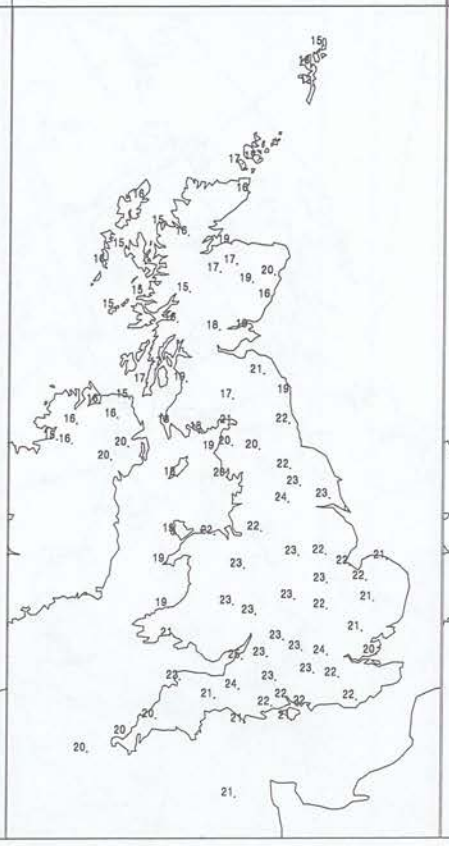

29 AUGUST 2001 SUNSHINE HOURS

29 AUGUST 2001 RAINFALL NIGHT-TIME MM

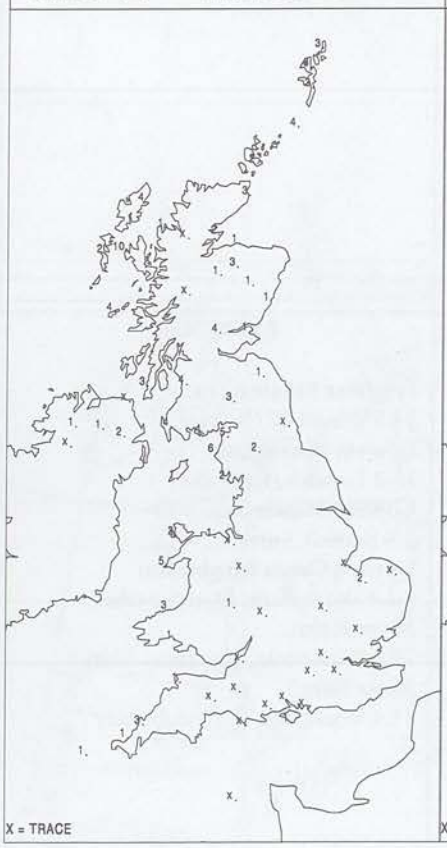

X = TRACE

29 AUGUST 2001 RAINFALL DAY-TIME MM

X = TRACE

DAILY
WEATHER
SUMMARY

NO SNOW

Crown Copyright 2001, All Rights Reserved

DAILY WEATHER SUMMARY

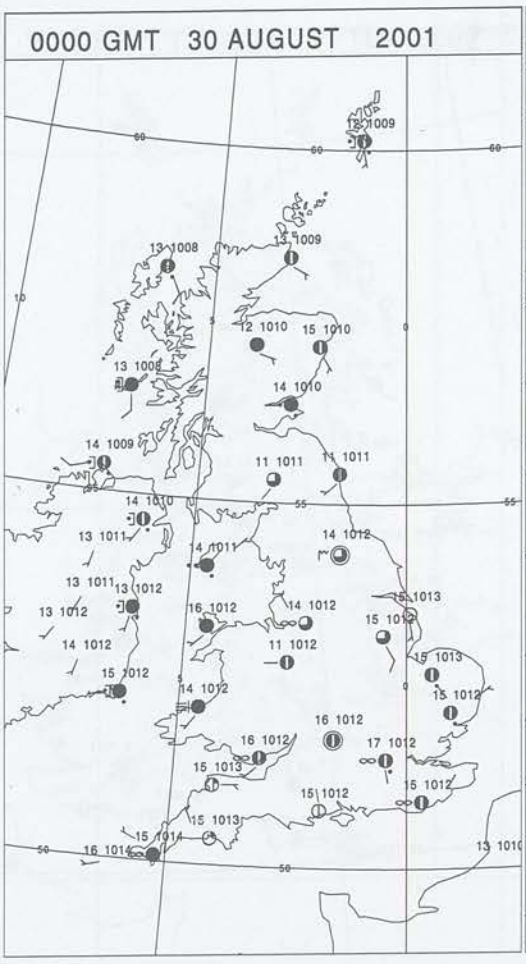

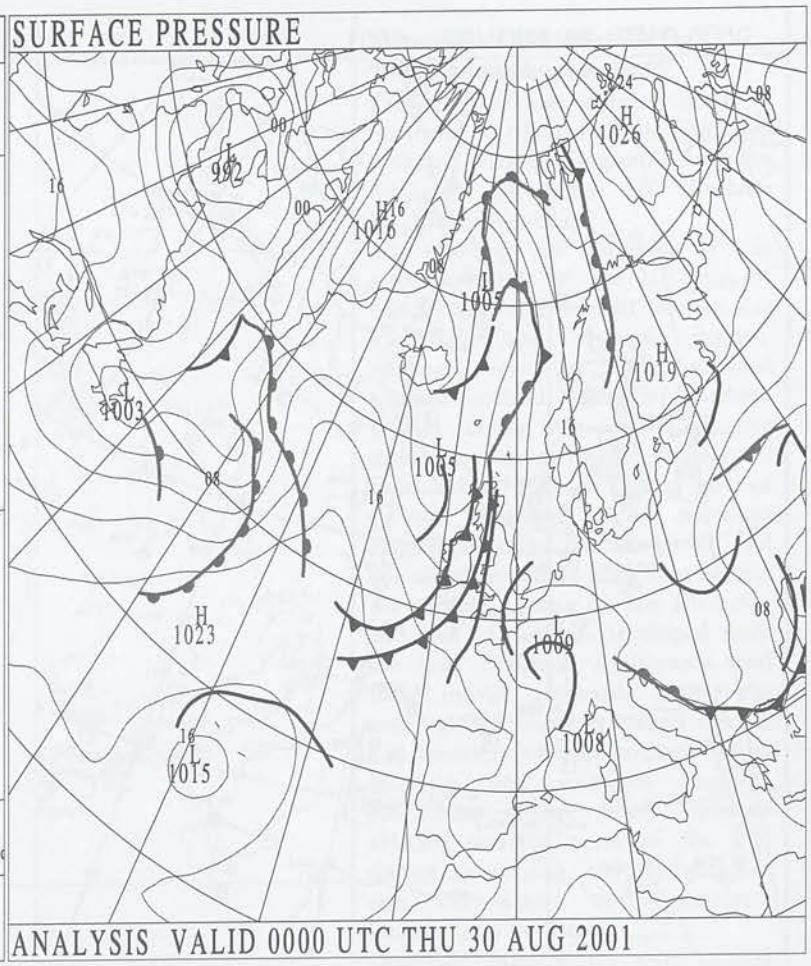

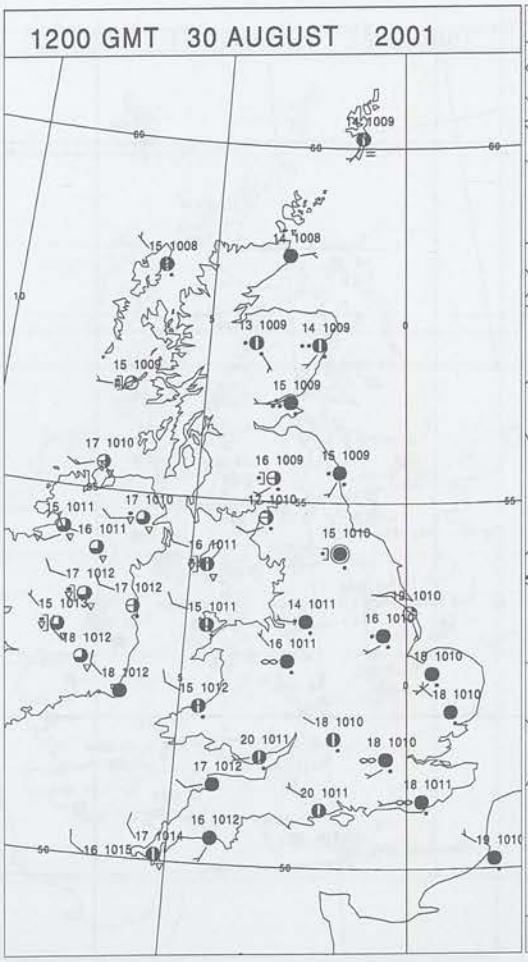

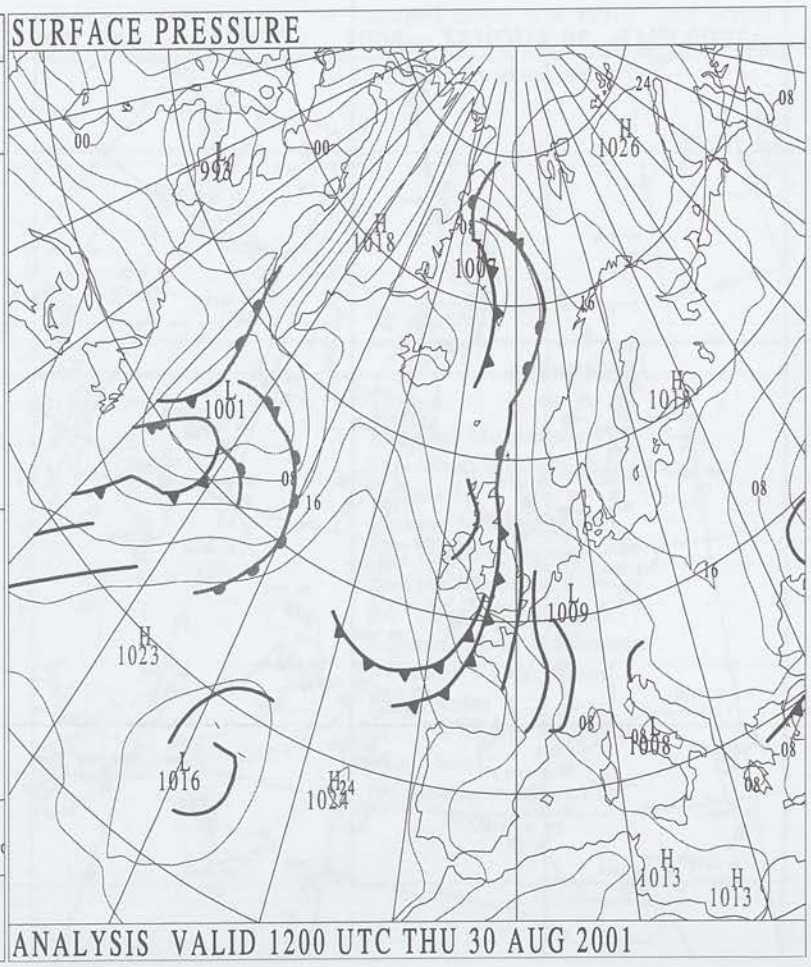

Crown Copyright 2001, All Rights Reserved

SURFACE REPORTS

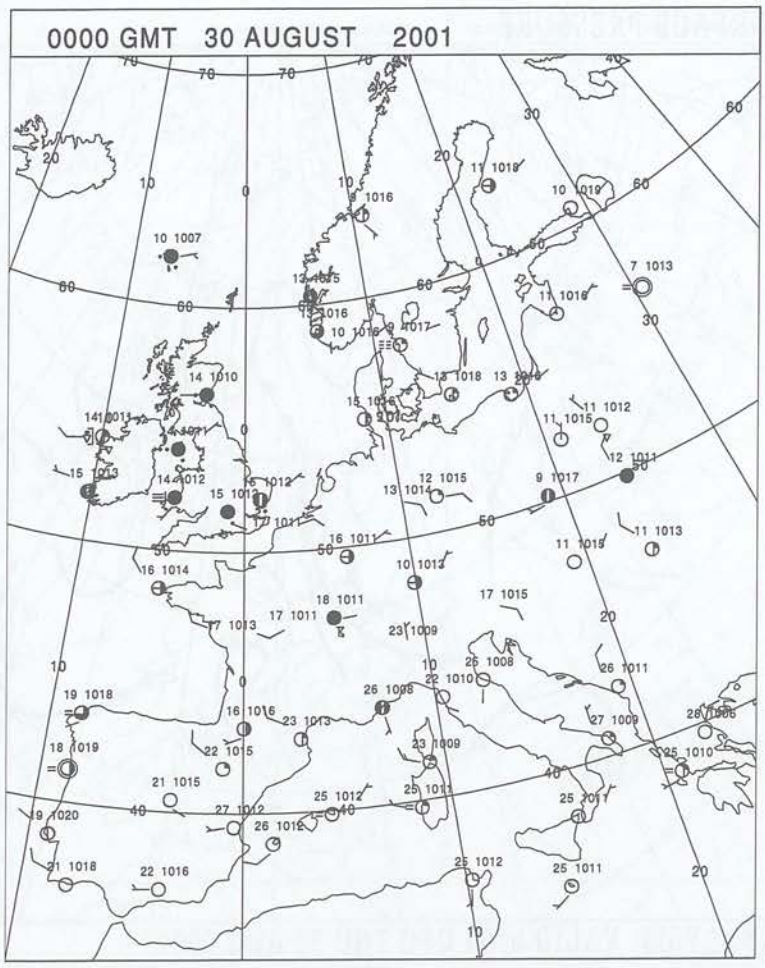

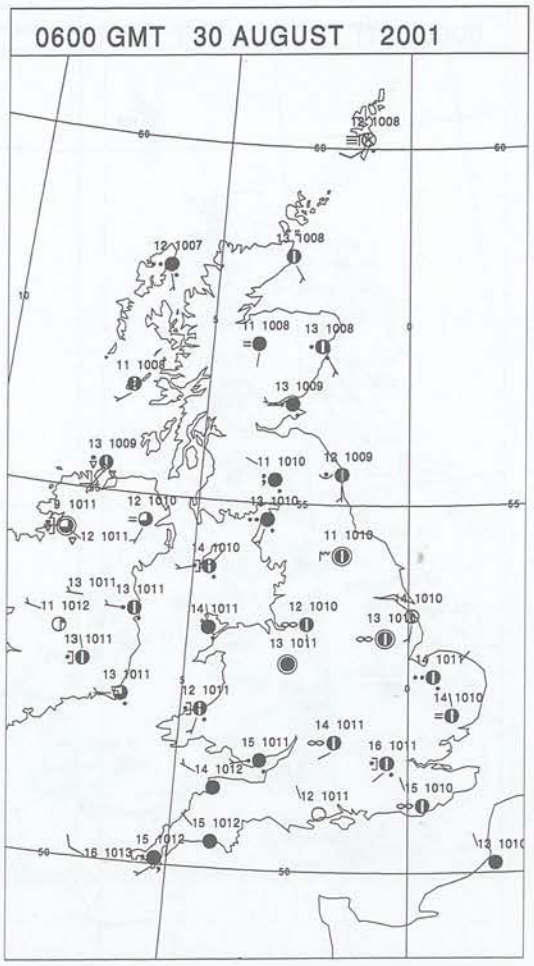

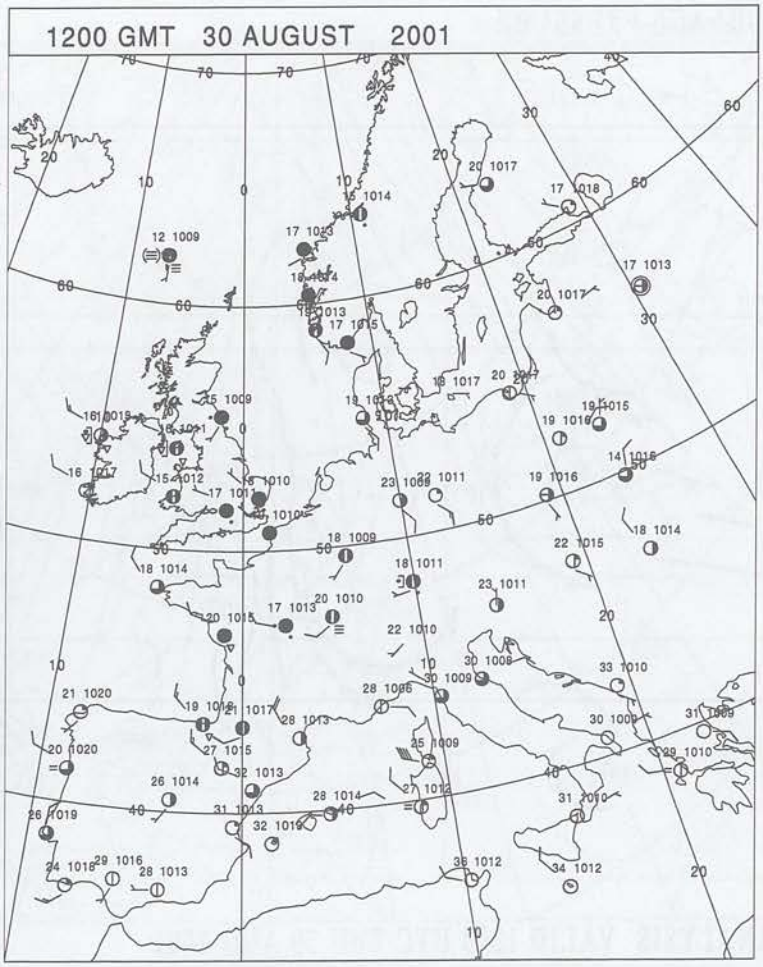

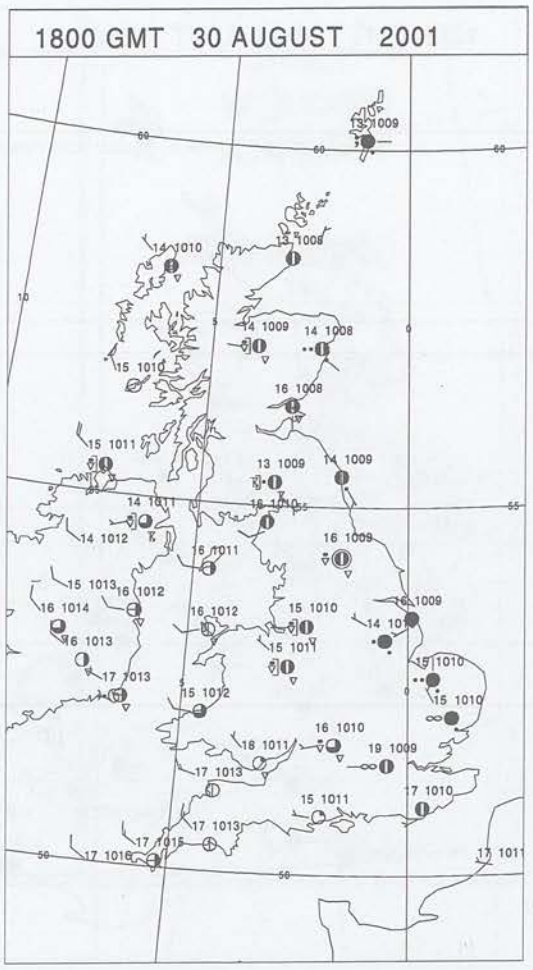

Crown Copyright 2001, All Rights Reserved

SIGNIFICANT WEATHER

Summary of UK Weather for Thursday 30 August 2001.

Outbreaks of rain affected much of Scotland, Northern Ireland, Wales and western parts of England overnight, but parts of eastern and southern England remained dry.

The morning saw outbreaks of rain affecting much of the UK but by midday drier and brighter weather was spreading into western regions. Showers, heavy at times, affected western Scotland, Wales and Northern Ireland during the afternoon and thunder was reported from Belfast and Eskdalemuir. The rain cleared most of eastern Scotland and northeast England late in the afternoon, but continued to affect East Anglia into the evening. During the late afternoon and area of showers developed from the west Midlands southwards, and these moved eastwards during the evening. The showers turned heavier and thundery as they crossed central southern, and southeast England. Elsewhere further heavy showers affected western parts of the UK during the evening, with outbreaks of rain still across the Grampians, Durham and Yorkshire.

Generally temperatures were around normal but it was rather cool across northeast Scotland where the rain lingered for much of the day.

EXTREMES

Highest Maximum:
21.6 Great Malvern, Hereford & Worcester
Lowest Maximum:
13.1 Fair Isle, Shetland
Lowest Minimum:
9.0 Corgary, Fermanagh
Lowest Grass Minimum:
5.0 Moel-Y-Crio, Clwyd
Most Rain:
21.5 Shawbury, Shropshire
Most Sun:
9.4 Camborne, Cornwall

Crown Copyright 2001, All Rights Reserved

DAILY CLIMATE DATA

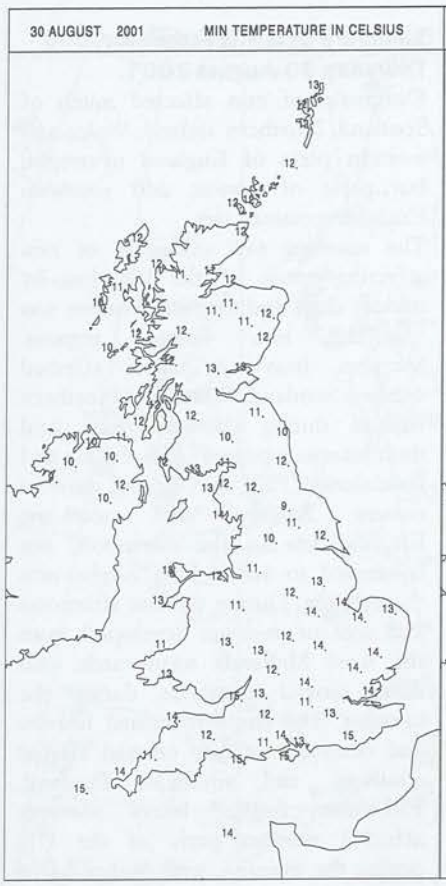

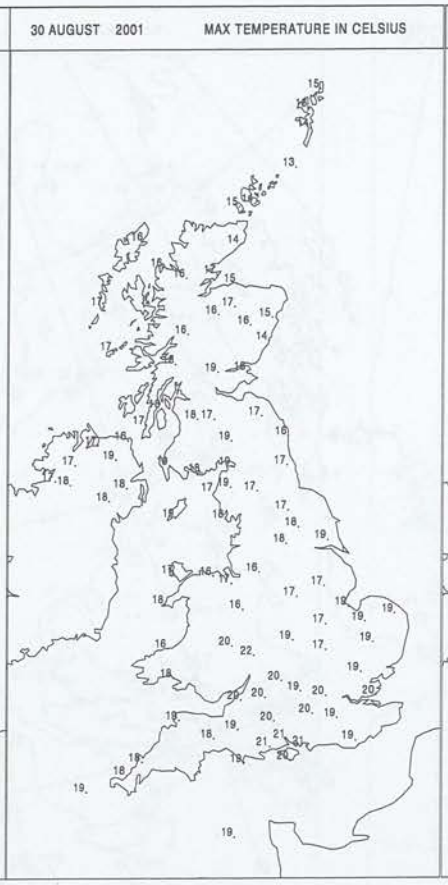

DAILY WEATHER SUMMARY

NO SNOW

Crown Copyright 2001, All Rights Reserved

DAILY WEATHER SUMMARY

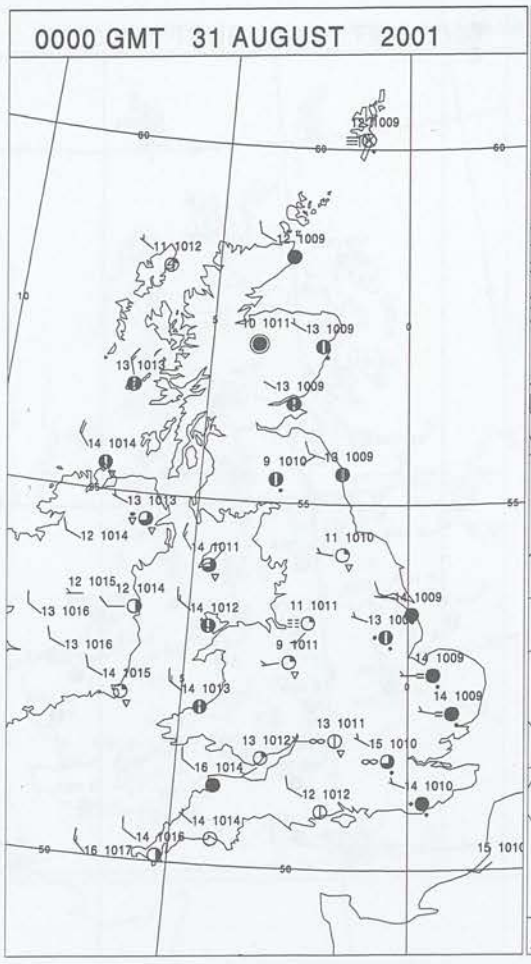

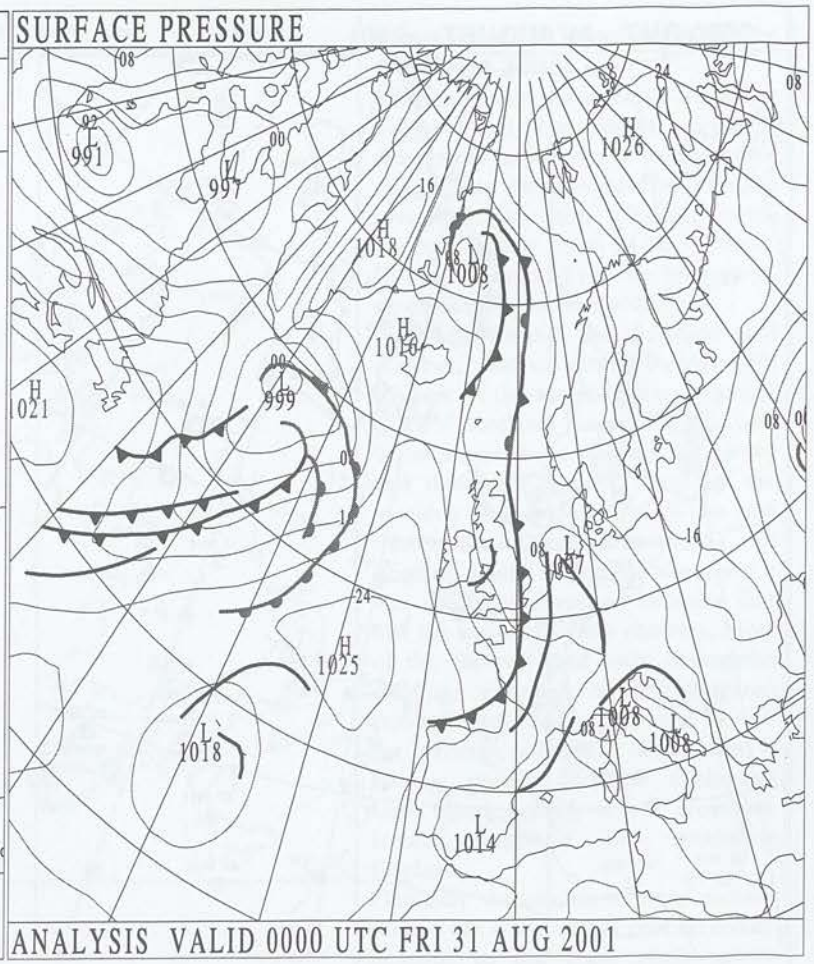

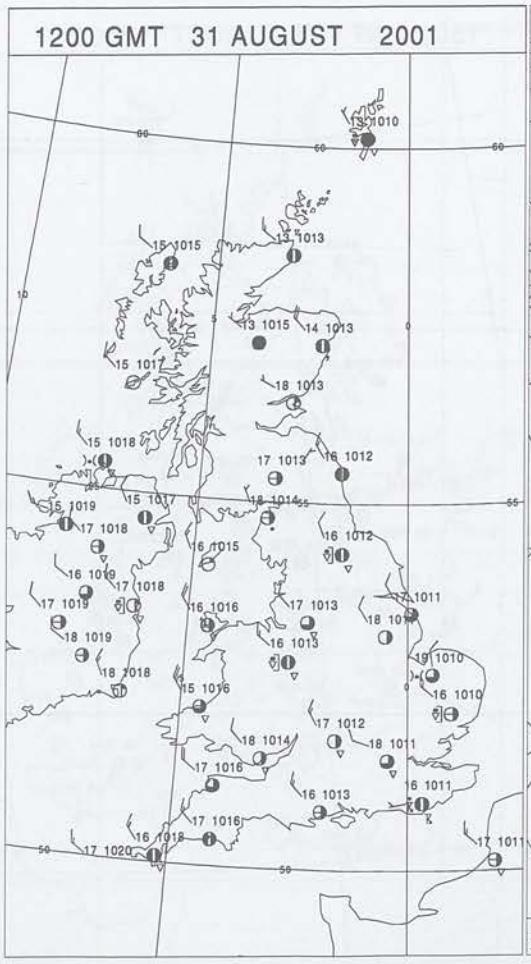

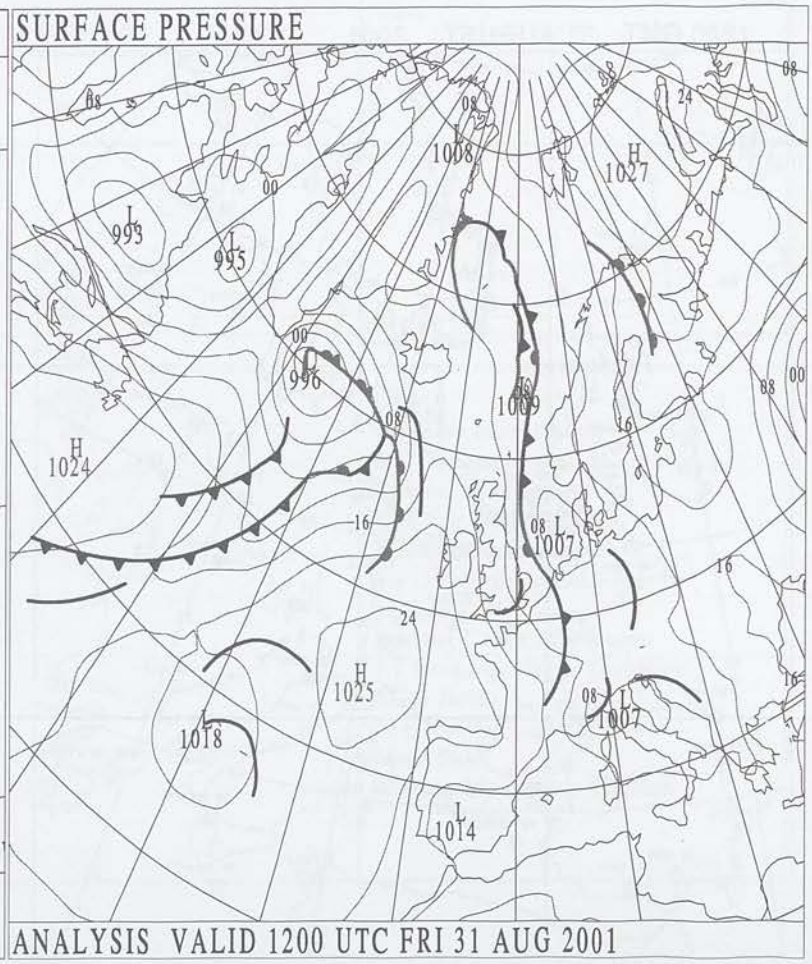

Crown Copyright 2001, All Rights Reserved

SURFACE REPORTS

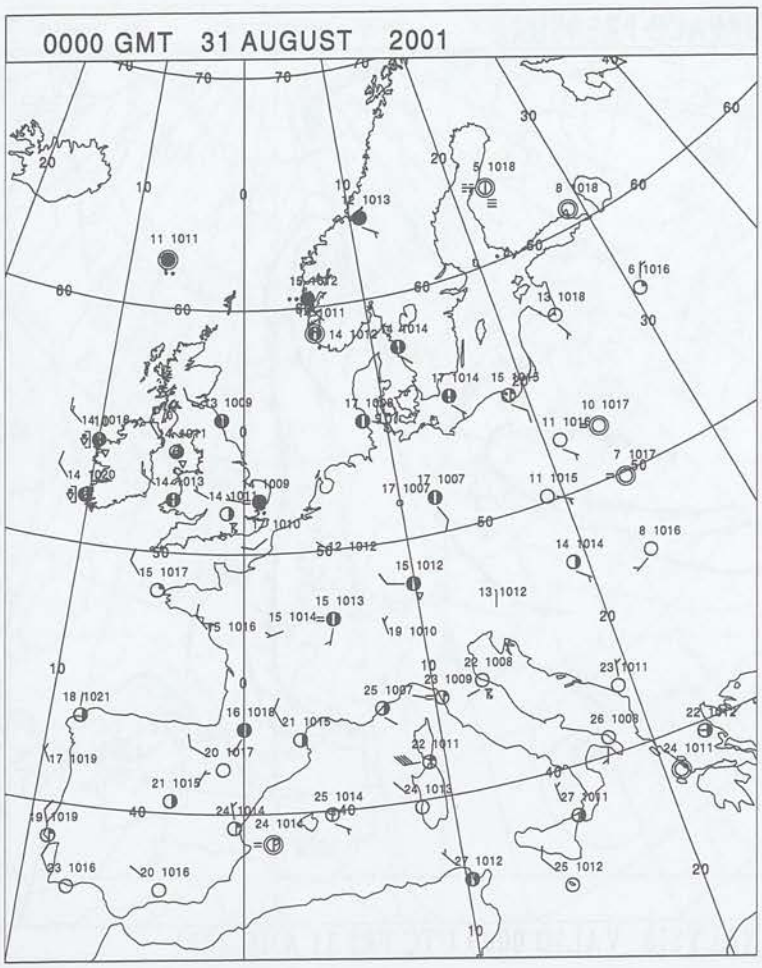

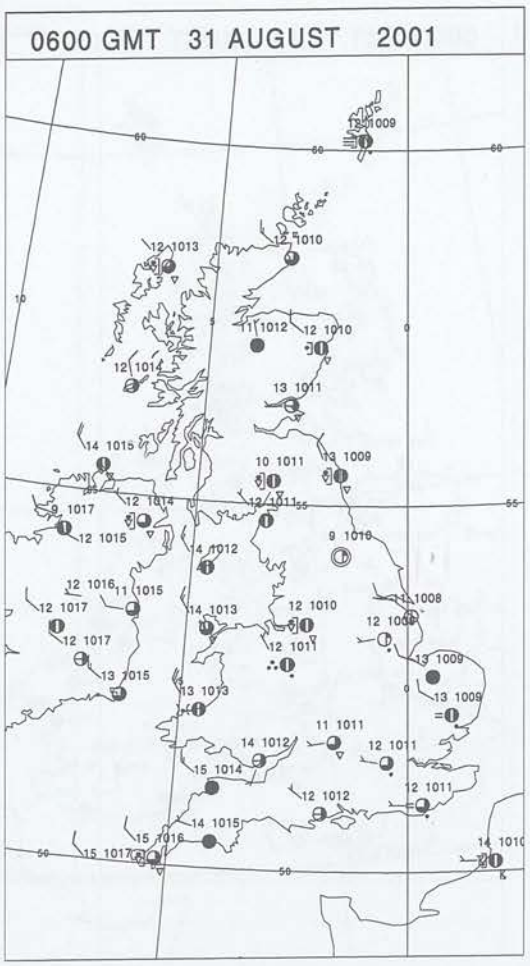

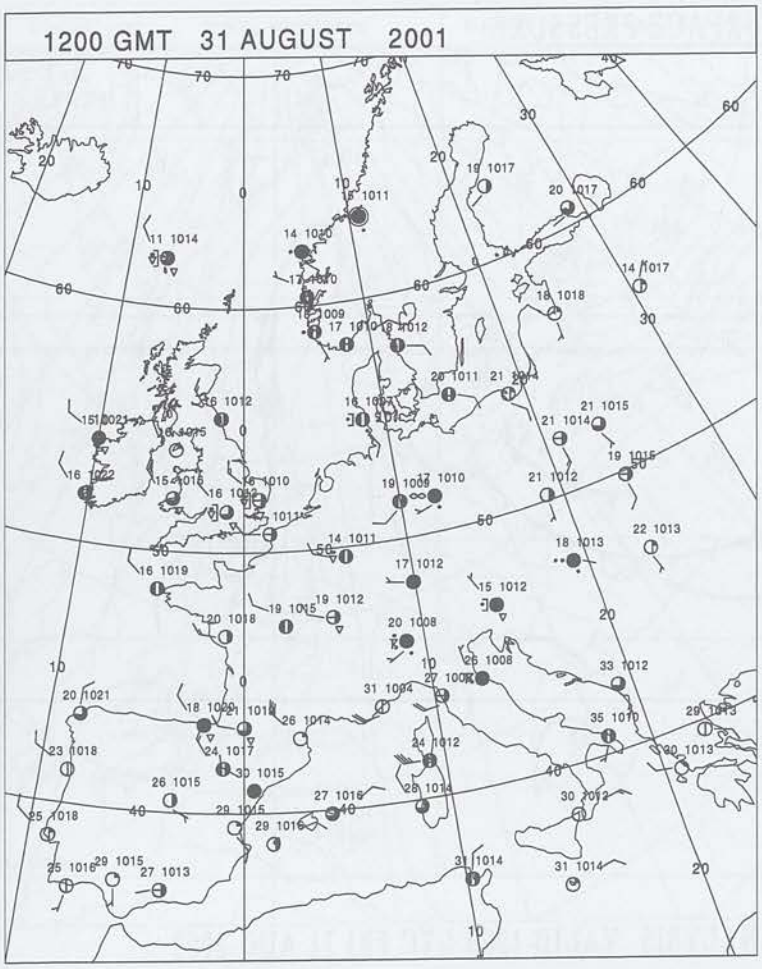

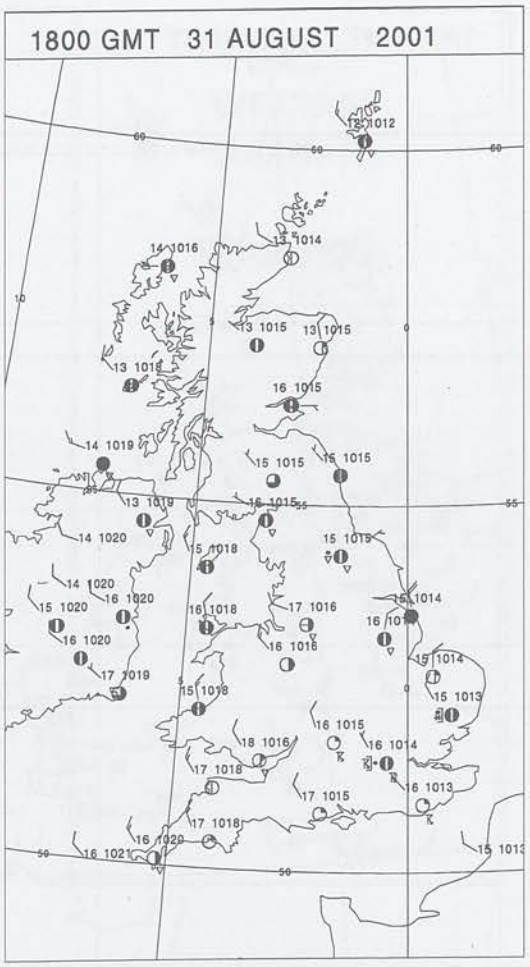

Crown Copyright 2001, All Rights Reserved

SIGNIFICANT WEATHER

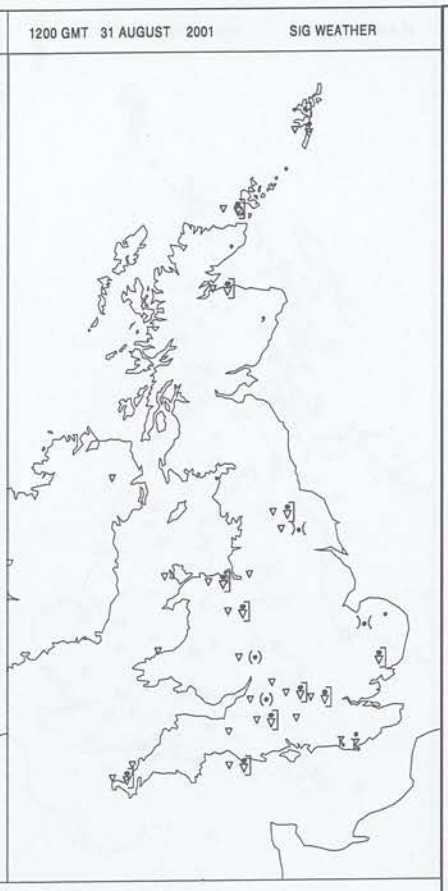

Summary of UK Weather for Friday 31 August 2001.

Thundery showers affected southeast England and East Anglia overnight, dying away before dawn. Another area of thundery showers developed in the Liverpool Bay and Cheshire areas during the early hours of the morning. Elsewhere the night was a mixture of clear spells and scattered showers.

Northern Ireland and Scotland had scattered showers during the day with the best of the sunshine across eastern parts of Scotland. Across England and Wales it was also a showery day, heavy and thundery at times. Most of the morning showers affected Wales and western and central counties of England, whilst during the afternoon it was central and eastern counties that saw the majority of the showers. Most of the showers died away during the evening, although a few lingered through central England and across the extreme southeast. Elsewhere it became mostly dry with thickening high cloud spilling across Northern Ireland, Scotland and northwest England.

Generally temperatures were around normal but it was rather cool on coasts exposed to the brisk northwesterly wind.

EXTREMES

Highest Maximum:
20.7 Thorney Island, West Sussex
Lowest Maximum:
12.5 Fair Isle, Shetland
Lowest Minimum:
7.5 Dishforth Airfield, North Yorkshire
Lowest Grass Minimum:
3.1 Leeming, North Yorkshire
Most Rain:
18.8 Kenley Airfield, Surrey
Most Sun:
9.0 Ronaldsway, Isle Of Man

Crown Copyright 2001, All Rights Reserved

Friday 31 August 2001

DAILY CLIMATE DATA

31 AUGUST 2001 MIN TEMPERATURE IN CELSIUS

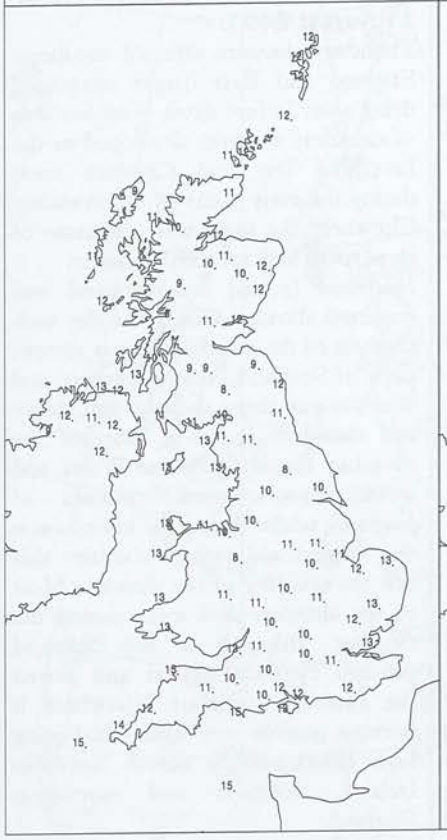

31 AUGUST 2001 MAX TEMPERATURE IN CELSIUS

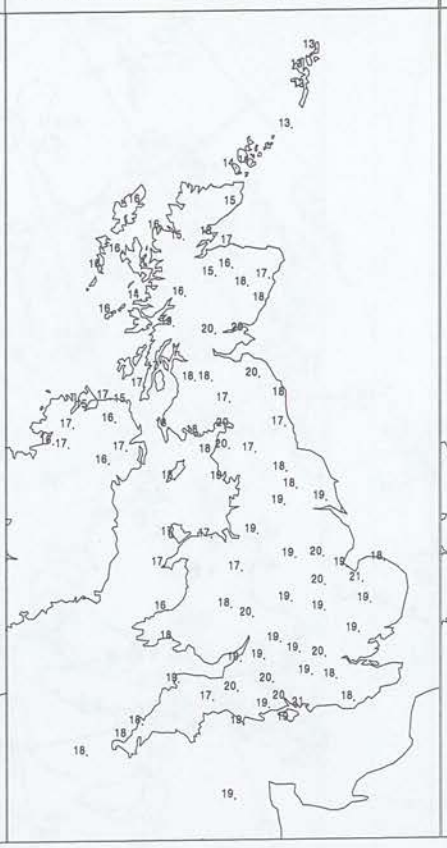

31 AUGUST 2001 SUNSHINE HOURS

31 AUGUST 2001 RAINFALL NIGHT-TIME MM

X = TRACE

31 AUGUST 2001 RAINFALL DAY-TIME MM

X = TRACE

DAILY
WEATHER
SUMMARY

NO SNOW

Crown Copyright 2001, All Rights Reserved